

NOTICE!!

These documents have been scanned!

Do not place un-scanned documents beneath this notice!

Do not remove this notice from this file!

GPO Jacket No. 560-102
Print Order 61540
Rise Business Services, LLC
Job=AZ15 5/10/2019



Box Number= AZ15036



Claim Begin-End: AMC425120-AMC425231


1 Initial Receipt



AZ15036-4

AMC425096-AMC425592

United States Department of the Interior
Bureau of Land Management
 LANDS/RECREATION & PLANNING
 ONE N CENTRAL AVE
 PHOENIX, AZ 85004 -2203
 Phone: 602-417-9200



Receipt

No: 2893025

Transaction #: 2979496	
Date of Transaction: 10/23/2013	
CUSTOMER:	
PLACER ASSETS LLC 292 NEW RIVER CIR HENDERSON, NV 89052-2377 US	

LINE #	QTY	DESCRIPTION	REMARKS	UNIT PRICE	TOTAL
1	112.00	LOCATABLE MINERALS / MINING CLAIMS- NEW, UNADJUD, ONE OR MORE AUTH NOS / NEW MINING CLAIM LOCATION FEE \$34 CASES: AMC425120/\$34.00, AMC425121/\$34.00, AMC425122/\$34.00, AMC425123/\$34.00, AMC425124/\$34.00, AMC425125/\$34.00, AMC425126/\$34.00, AMC425127/\$34.00, AMC425128/\$34.00, AMC425129/\$34.00, AMC425130/\$34.00, AMC425131/\$34.00, AMC425132/\$34.00, AMC425133/\$34.00, AMC425134/\$34.00, AMC425135/\$34.00, AMC425136/\$34.00, AMC425137/\$34.00, AMC425138/\$34.00, AMC425139/\$34.00, AMC425140/\$34.00, AMC425141/\$34.00, AMC425142/\$34.00, AMC425143/\$34.00, AMC425144/\$34.00, AMC425145/\$34.00, AMC425146/\$34.00, AMC425147/\$34.00, AMC425148/\$34.00, AMC425149/\$34.00, AMC425150/\$34.00, AMC425151/\$34.00, AMC425152/\$34.00, AMC425153/\$34.00, AMC425154/\$34.00, AMC425155/\$34.00, AMC425156/\$34.00, AMC425157/\$34.00, AMC425158/\$34.00, AMC425159/\$34.00, AMC425160/\$34.00, AMC425161/\$34.00, AMC425162/\$34.00, AMC425163/\$34.00, AMC425164/\$34.00, AMC425165/\$34.00, AMC425166/\$34.00, AMC425167/\$34.00, AMC425168/\$34.00, AMC425169/\$34.00, AMC425170/\$34.00, AMC425171/\$34.00, AMC425172/\$34.00, AMC425173/\$34.00, AMC425174/\$34.00, AMC425175/\$34.00,		- n/a -	3808.00

	AMC425176/\$34.00, AMC425177/\$34.00, AMC425178/\$34.00, AMC425179/\$34.00, AMC425180/\$34.00, AMC425181/\$34.00, AMC425182/\$34.00, AMC425183/\$34.00, AMC425184/\$34.00, AMC425185/\$34.00, AMC425186/\$34.00, AMC425187/\$34.00, AMC425188/\$34.00, AMC425189/\$34.00, AMC425190/\$34.00, AMC425191/\$34.00, AMC425192/\$34.00, AMC425193/\$34.00, AMC425194/\$34.00, AMC425195/\$34.00, AMC425196/\$34.00, AMC425197/\$34.00, AMC425198/\$34.00, AMC425199/\$34.00, AMC425200/\$34.00, AMC425201/\$34.00, AMC425202/\$34.00, AMC425203/\$34.00, AMC425204/\$34.00, AMC425205/\$34.00, AMC425206/\$34.00, AMC425207/\$34.00, AMC425208/\$34.00, AMC425209/\$34.00, AMC425210/\$34.00, AMC425211/\$34.00, AMC425212/\$34.00, AMC425213/\$34.00, AMC425214/\$34.00, AMC425215/\$34.00, AMC425216/\$34.00, AMC425217/\$34.00, AMC425218/\$34.00, AMC425219/\$34.00, AMC425220/\$34.00, AMC425221/\$34.00, AMC425222/\$34.00, AMC425223/\$34.00, AMC425224/\$34.00, AMC425225/\$34.00, AMC425226/\$34.00, AMC425227/\$34.00, AMC425228/\$34.00, AMC425229/\$34.00, AMC425230/\$34.00, AMC425231/\$34.00			
2	LOCATABLE MINERALS / MINING CLAIMS- NEW, UNADJUD, ONE OR MORE AUTH NOS / NEW MINING CLAIM PROCESSING FEE \$20 CASES: AMC425120/\$20.00, AMC425121/\$20.00, AMC425122/\$20.00, AMC425123/\$20.00, AMC425124/\$20.00, AMC425125/\$20.00, AMC425126/\$20.00, AMC425127/\$20.00, AMC425128/\$20.00, AMC425129/\$20.00, AMC425130/\$20.00, AMC425131/\$20.00, AMC425132/\$20.00, AMC425133/\$20.00, AMC425134/\$20.00, AMC425135/\$20.00, AMC425136/\$20.00, AMC425137/\$20.00, AMC425138/\$20.00, AMC425139/\$20.00, AMC425140/\$20.00, AMC425141/\$20.00, AMC425142/\$20.00, AMC425143/\$20.00, AMC425144/\$20.00, AMC425145/\$20.00, AMC425146/\$20.00, AMC425147/\$20.00, AMC425148/\$20.00, AMC425149/\$20.00, AMC425150/\$20.00, AMC425151/\$20.00, AMC425152/\$20.00, AMC425153/\$20.00, AMC425154/\$20.00, AMC425155/\$20.00, AMC425156/\$20.00, AMC425157/\$20.00,			

	AMC425158/\$20.00, AMC425159/\$20.00, AMC425160/\$20.00, AMC425161/\$20.00, AMC425162/\$20.00, AMC425163/\$20.00, AMC425164/\$20.00, AMC425165/\$20.00, AMC425166/\$20.00, AMC425167/\$20.00, AMC425168/\$20.00, AMC425169/\$20.00, AMC425170/\$20.00, AMC425171/\$20.00, AMC425172/\$20.00, AMC425173/\$20.00, AMC425174/\$20.00, AMC425175/\$20.00, AMC425176/\$20.00, AMC425177/\$20.00, AMC425178/\$20.00, AMC425179/\$20.00, AMC425180/\$20.00, AMC425181/\$20.00, AMC425182/\$20.00, AMC425183/\$20.00, AMC425184/\$20.00, AMC425185/\$20.00, AMC425186/\$20.00, AMC425187/\$20.00, AMC425188/\$20.00, AMC425189/\$20.00, AMC425190/\$20.00, AMC425191/\$20.00, AMC425192/\$20.00, AMC425193/\$20.00, AMC425194/\$20.00, AMC425195/\$20.00, AMC425196/\$20.00, AMC425197/\$20.00, AMC425198/\$20.00, AMC425199/\$20.00, AMC425200/\$20.00, AMC425201/\$20.00, AMC425202/\$20.00, AMC425203/\$20.00, AMC425204/\$20.00, AMC425205/\$20.00, AMC425206/\$20.00, AMC425207/\$20.00, AMC425208/\$20.00, AMC425209/\$20.00, AMC425210/\$20.00, AMC425211/\$20.00, AMC425212/\$20.00, AMC425213/\$20.00, AMC425214/\$20.00, AMC425215/\$20.00, AMC425216/\$20.00, AMC425217/\$20.00, AMC425218/\$20.00, AMC425219/\$20.00, AMC425220/\$20.00; AMC425221/\$20.00, AMC425222/\$20.00, AMC425223/\$20.00, AMC425224/\$20.00, AMC425225/\$20.00, AMC425226/\$20.00, AMC425227/\$20.00, AMC425228/\$20.00, AMC425229/\$20.00, AMC425230/\$20.00, AMC425231/\$20.00		- n/a -	2240.00
	112.00 LOCATABLE MINERALS / MINING CLAIMS- NEW, UNADJUD, ONE OR MORE AUTH NOS / NEW MINING CLAIM MAINT FEE \$140 CASES: AMC425120/\$140.00, AMC425121/\$140.00, AMC425122/\$140.00, AMC425123/\$140.00, AMC425124/\$140.00, AMC425125/\$140.00, AMC425126/\$140.00, AMC425127/\$140.00, AMC425128/\$140.00, AMC425129/\$140.00, AMC425130/\$140.00, AMC425131/\$140.00, AMC425132/\$140.00, AMC425133/\$140.00, AMC425134/\$140.00, AMC425135/\$140.00, AMC425136/\$140.00, AMC425137/\$140.00, AMC425138/\$140.00, AMC425139/\$140.00,			

3	112.00	AMC425140/\$140.00, AMC425141/\$140.00, AMC425142/\$140.00, AMC425143/\$140.00, AMC425144/\$140.00, AMC425145/\$140.00, AMC425146/\$140.00, AMC425147/\$140.00, AMC425148/\$140.00, AMC425149/\$140.00, AMC425150/\$140.00, AMC425151/\$140.00, AMC425152/\$140.00, AMC425153/\$140.00, AMC425154/\$140.00, AMC425155/\$140.00, AMC425156/\$140.00, AMC425157/\$140.00, AMC425158/\$140.00, AMC425159/\$140.00, AMC425160/\$140.00, AMC425161/\$140.00, AMC425162/\$140.00, AMC425163/\$140.00, AMC425164/\$140.00, AMC425165/\$140.00, AMC425166/\$140.00, AMC425167/\$140.00, AMC425168/\$140.00, AMC425169/\$140.00, AMC425170/\$140.00, AMC425171/\$140.00, AMC425172/\$140.00, AMC425173/\$140.00, AMC425174/\$140.00, AMC425175/\$140.00, AMC425176/\$140.00, AMC425177/\$140.00, AMC425178/\$140.00, AMC425179/\$140.00, AMC425180/\$140.00, AMC425181/\$140.00, AMC425182/\$140.00, AMC425183/\$140.00, AMC425184/\$140.00, AMC425185/\$140.00, AMC425186/\$140.00, AMC425187/\$140.00, AMC425188/\$140.00, AMC425189/\$140.00, AMC425190/\$140.00, AMC425191/\$140.00, AMC425192/\$140.00, AMC425193/\$140.00, AMC425194/\$140.00, AMC425195/\$140.00, AMC425196/\$140.00, AMC425197/\$140.00, AMC425198/\$140.00, AMC425199/\$140.00, AMC425200/\$140.00, AMC425201/\$140.00, AMC425202/\$140.00, AMC425203/\$140.00, AMC425204/\$140.00, AMC425205/\$140.00, AMC425206/\$140.00, AMC425207/\$140.00, AMC425208/\$140.00, AMC425209/\$140.00, AMC425210/\$140.00, AMC425211/\$140.00, AMC425212/\$140.00, AMC425213/\$140.00, AMC425214/\$140.00, AMC425215/\$140.00, AMC425216/\$140.00, AMC425217/\$140.00, AMC425218/\$140.00, AMC425219/\$140.00, AMC425220/\$140.00, AMC425221/\$140.00, AMC425222/\$140.00, AMC425223/\$140.00, AMC425224/\$140.00, AMC425225/\$140.00, AMC425226/\$140.00, AMC425227/\$140.00, AMC425228/\$140.00, AMC425229/\$140.00, AMC425230/\$140.00, AMC425231/\$140.00		- n/a -	15680.00
4	1.00	LOCATABLE MINERALS / MINING CLAIMS-NOT NEW-UNADJUD,ONE AUTH NO. ONLY / MINING CLAIM MONEY RECEIVED CASES: AMC425120/\$112.00		- n/a -	112.00

TOTAL: \$21,840.00

PAYMENT INFORMATION			
1	AMOUNT:	21840.00	POSTMARKED: N/A
	TYPE:	CHECK	RECEIVED: 10/23/2013
	CHECK NO:	0832	
	NAME:	PLACER ASSETS LLC 292 NEW RIVER CIR HENDERSON NV 89052-2377 US	

REMARKS

This receipt was generated by the automated BLM Collections and Billing System and is a paper representation of a portion of the official electronic record contained therein.

NOTICE!!

These documents have been scanned!

Do not place un-scanned documents beneath this notice!

Do not remove this notice from this file!

GPO Jacket No. 560-102
Print Order 61540
Rise Business Services, LLC
Job=AZ15 5/10/2019



Box Number= AZ15036



Claim Begin-End: AMC425120-AMC425231

2 Correspondence



AZ15036-4

AMC425096-AMC425592

**NO
DOCUMENTS
FOUND**

NO DOCUMENTS FOUND
NO DOCUMENTS FOUND

NOTICE!!

These documents have been scanned!

Do not place un-scanned documents beneath this notice!

Do not remove this notice from this file!

GPO Jacket No. 560-102
Print Order 61540
Rise Business Services, LLC
Job=AZ15 5/10/2019



Box Number= AZ15036



Claim Begin-End: AMC425120-AMC425231

3 Transfers



AZ15036-4

AMC425096-AMC425592

**NO
DOCUMENTS
FOUND**

NO DOCUMENTS FOUND
NO DOCUMENTS FOUND

NOTICE!!

These documents have been scanned!

Do not place un-scanned documents beneath this notice!

Do not remove this notice from this file!

GPO Jacket No. 560-102
Print Order 61540
Rise Business Services, LLC
Job=AZ15 5/10/2019



Box Number= AZ15036



Claim Begin-End: AMC425120-AMC425231

4 Miscellaneous



AZ15036-4

AMC425096-AMC425592

**NO
DOCUMENTS
FOUND**

NO DOCUMENTS FOUND
NO DOCUMENTS FOUND

NOTICE!!

These documents have been scanned!

Do not place un-scanned documents beneath this notice!

Do not remove this notice from this file!

GPO Jacket No. 560-102
Print Order 61540
Rise Business Services, LLC
Job=AZ15 5/10/2019



Box Number= AZ15036



Claim Begin-End: AMC425120-AMC425231

5 Annual Filings



AZ15036-4

AMC425096-AMC425592

Placer Assets, LLC

292 New River Circle
Henderson, NV 89052
Edward J. Smith, MM

cell: 702-274-7320

fax: 702-436-4854

email: edsmith11@msn.com

425120

August 7, 2020

BUREAU OF LAND MANAGEMENT

Department of the Interior, Accounts
One North Central Avenue
Phoenix, AZ 85004-4427
602-417-9200

Attention: BLM Placer Mining Claim Fee Accounts

Reference: 112-20 Acre BLM Mining Claims, Pinal County, AZ
AMC425120-AMC42523, PA7-01 through PA7-32
Placer Assets, LLC

To Whom It May Concern:


Enclosed please find the Placer Assets, LLC check #1062 in the amount of \$18,480.00 representing the annual BLM Claim Maintenance Fee due on or before September 1, 2020 for the 2020-2021 claim registration period.

Also please find copies of the claim descriptions and other claim number information as filed last year as well, along with a copy of the check.

Please contact me if I may be of further assistance.

Sincerely,


Edward J. Smith, MM
Placer Assets, LLC



4780091

PHOENIX, ARIZONA

2020 AUG 12 A 8:19

RECEIVED
BLM AZ STATE OFFICE

**UNITED STATES
DEPARTMENT OF THE INTERIOR
BUREAU OF LAND MANAGEMENT
MAINTENANCE FEE PAYMENT FORM
FOR PLACER MINING CLAIMS**

Remitter Name: Placer Assets, LLC
 Mailing Address: 292 New River Circle
 City, State, Zip: Henderson, NV 89052

Check here if this is a change of address.

FOR COUNTY RECORDER'S USE:

Edward J. Smith, M.M.
702-274-7320

No. of claims 112
 Total due BLM \$ 18,480.00

- The maintenance fee may be paid by cash, check, money order, Bureau of Land Management (BLM) Declining Deposit Account, or credit card (VISA, American Express, Discover, or MasterCard). Payments must be remitted to the BLM State Office where your claim or site is recorded and received on or before September 1. If the payment is mailed, the envelope must be postmarked by a bona fide delivery service on or before September 1 and received at the proper BLM State Office within 15 calendar days after the due date. Payments may also be made by telephone using a credit card. A complete listing of BLM State Offices with their addresses and phone numbers can be found at <http://www.blm.gov>.
- The maintenance fee for the following claim(s) applies to the assessment year Sept 1, 2020-2022

CLAIM NAME	BLM SERIAL NO.	ACRES IN CLAIM	PAYMENT DUE TO THE BLM (See Instructions on Page 2)
see attached schedule			

Use a separate sheet for additional claim names, serial numbers, and claimant names and addresses.

See 4 attached pages

(Continued on page 2)

RECEIVED
 BLM ARIZONA
 2020 AUG 2 A 8:19
 PHOENIX ARIZONA

LIST of CLAIM #'S. Pg 1 of 3
 - PA7-01 through PA7-32

United States Department of the Interior
 Bureau of Land Management
 LANDS/RECREATION & PLANNING
 ONE N CENTRAL AVE
 PHOENIX, AZ 85004 -2203
 Phone: 602-417-9200

Receipt

No:

Transaction #:	112 claims
Date of Transaction:	
CUSTOMER:	
PLACER ASSETS LLC 292 NEW RIVER CIR HENDERSON, NV 89052-2377 US	Placer Assets LLC

Edward J. Smith III
 702-274-7320

LINE #	QTY	DESCRIPTION	REMARKS	UNIT PRICE	TOTAL
<i>Renewal</i>		LOCATABLE MINERALS / MINING CLAIMS- NEW, UNADJUD, ONE OR MORE AUTH NOS / NEW MINING CLAIM LOCATION FEE \$34 CASES: AMC425120/\$34.00, AMC425121/\$34.00, AMC425122/\$34.00, AMC425123/\$34.00, AMC425124/\$34.00, AMC425125/\$34.00, AMC425126/\$34.00, AMC425127/\$34.00, AMC425128/\$34.00, AMC425129/\$34.00, AMC425130/\$34.00, AMC425131/\$34.00, AMC425132/\$34.00, AMC425133/\$34.00, AMC425134/\$34.00, AMC425135/\$34.00, AMC425136/\$34.00, AMC425137/\$34.00, AMC425138/\$34.00, AMC425139/\$34.00,			

RECEIVED
 BLM AZ STATE OFFICE
 2020 AUG 12 A 8:19
 PHOENIX, ARIZONA

Placer Assets, LLC

Pg 2 of 3

112 Claims

	AMC425140/\$140.00, AMC425141/\$140.00,	
	AMC425142/\$140.00, AMC425143/\$140.00,	
	AMC425144/\$140.00, AMC425145/\$140.00,	
	AMC425146/\$140.00, AMC425147/\$140.00,	
	AMC425148/\$140.00, AMC425149/\$140.00,	
	AMC425150/\$140.00, AMC425151/\$140.00,	
	AMC425152/\$140.00, AMC425153/\$140.00,	
	AMC425154/\$140.00, AMC425155/\$140.00,	
	AMC425156/\$140.00, AMC425157/\$140.00,	
	AMC425158/\$140.00, AMC425159/\$140.00,	
	AMC425160/\$140.00, AMC425161/\$140.00,	
	AMC425162/\$140.00, AMC425163/\$140.00,	
	AMC425164/\$140.00, AMC425165/\$140.00,	
	AMC425166/\$140.00, AMC425167/\$140.00,	
	AMC425168/\$140.00, AMC425169/\$140.00,	
	AMC425170/\$140.00, AMC425171/\$140.00,	
	AMC425172/\$140.00, AMC425173/\$140.00,	
	AMC425174/\$140.00, AMC425175/\$140.00,	
	AMC425176/\$140.00, AMC425177/\$140.00,	
	AMC425178/\$140.00, AMC425179/\$140.00,	
	AMC425180/\$140.00, AMC425181/\$140.00,	
	AMC425182/\$140.00, AMC425183/\$140.00,	
112.00	AMC425184/\$140.00, AMC425185/\$140.00,	
	AMC425186/\$140.00, AMC425187/\$140.00,	
	AMC425188/\$140.00, AMC425189/\$140.00,	
	AMC425190/\$140.00, AMC425191/\$140.00,	
	AMC425192/\$140.00, AMC425193/\$140.00,	
	AMC425194/\$140.00, AMC425195/\$140.00,	
	AMC425196/\$140.00, AMC425197/\$140.00,	
	AMC425198/\$140.00, AMC425199/\$140.00,	
	AMC425200/\$140.00, AMC425201/\$140.00,	
	AMC425202/\$140.00, AMC425203/\$140.00,	
	AMC425204/\$140.00, AMC425205/\$140.00,	
	AMC425206/\$140.00, AMC425207/\$140.00,	
	AMC425208/\$140.00, AMC425209/\$140.00,	
	AMC425210/\$140.00, AMC425211/\$140.00,	
	AMC425212/\$140.00, AMC425213/\$140.00,	
	AMC425214/\$140.00, AMC425215/\$140.00,	
	AMC425216/\$140.00, AMC425217/\$140.00,	
	AMC425218/\$140.00, AMC425219/\$140.00,	
	AMC425220/\$140.00, AMC425221/\$140.00,	
	AMC425222/\$140.00, AMC425223/\$140.00,	
	AMC425224/\$140.00, AMC425225/\$140.00,	
	AMC425226/\$140.00, AMC425227/\$140.00,	
	AMC425228/\$140.00, AMC425229/\$140.00,	
	AMC425230/\$140.00, AMC425231/\$140.00	
		- n/a - 15680.00
		RECEIVED
		PLACER ASSETS, LLC
		2020 AUG 12 A 8:19
		PHOENIX, ARIZONA

A 3043

PA 7-01 through PA 7-32

MAINTENANCE FEE PAYMENT

Claimant Name: Placer Assets LLC
Address: 292 New River Circle
City: Henderson State: NV Zip: 89052
Telephone: 702-436-4854, 702-274-7320
E-mail address: edsmith11@msn.com
Signature: _____

BLM
Date
Stamp

RECEIVED
BLM AZ STATE OFFICE
2020 AUG 12 A 8:19
PHOENIX ARIZONA

Check here if this is a change of address.
Edward J. Smith, MM

LINE NO.	AMC NUMBER	CLAIM/SITE NAME	COUNTY RECORDER DATA (If available)	TWP	RNG	SEC
1	<u>AMC 425120</u>	<u>PA 7-01</u>		<u>9S</u>	<u>11E</u>	<u>6, 7,</u>
2	<u>through</u>	<u>through</u>		<u>"</u>	<u>"</u>	<u>18,</u>
3	<u>AMC 425231</u>	<u>PA 7-32</u>		<u>"</u>	<u>"</u>	<u>19</u>
4						
5						
6						
7						
8						
9						
10						

List additional claims on Form MCF114.

Bureau of Land Management
Arizona State Office
www.blm.gov/az/

No. of Claims: _____ x _____

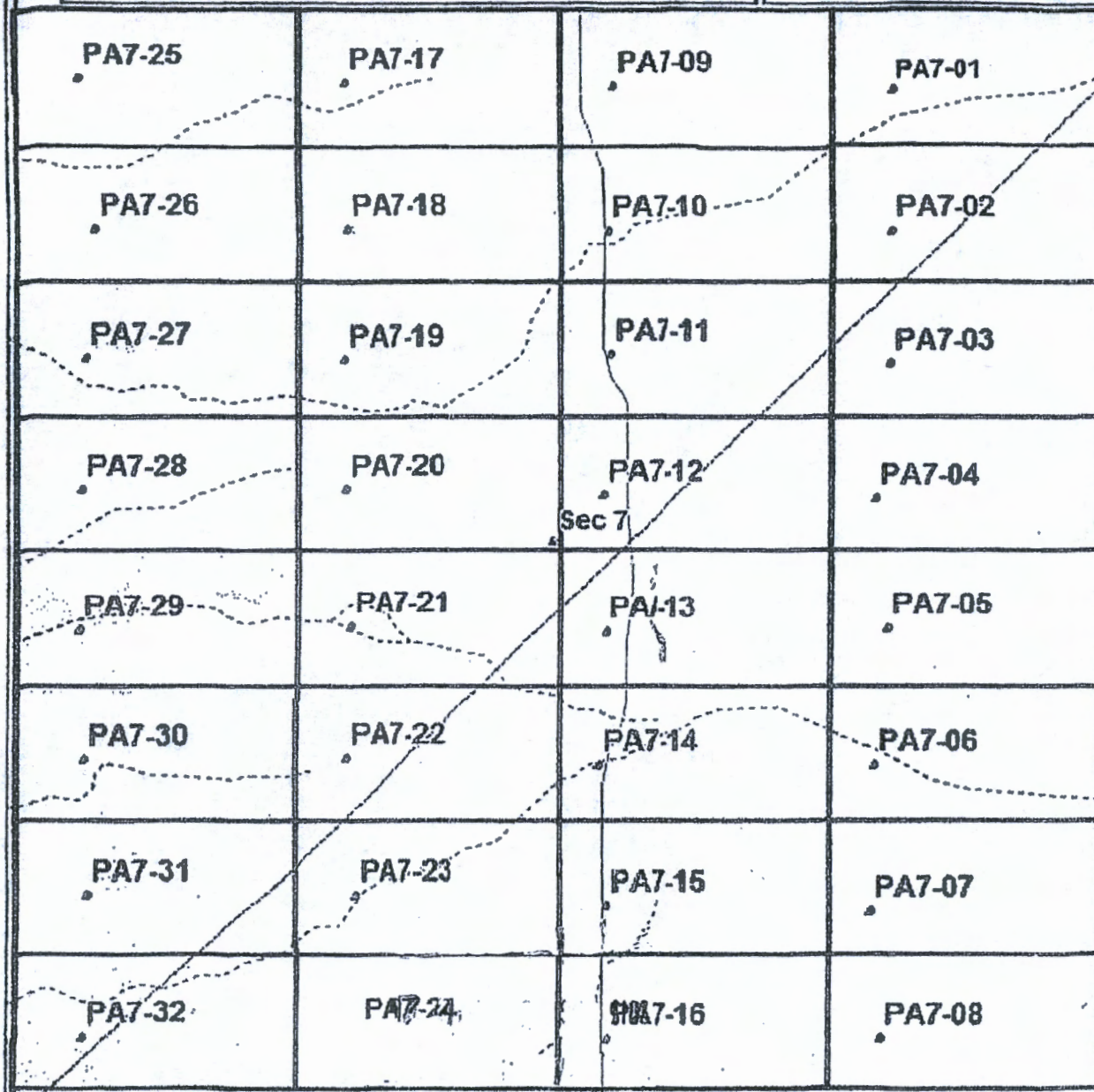
Check No: _____ Init: _____

Receipt No.: _____

For BLM Use Only

Form: MCF112
Revised July 2009


Township 9 South, Range 11 East | Pinal County, Arizona



Section 7, PA 7-01 to PA 7-32

RECEIVED
BLM/AZ STATE OFFICE
2020 AUG 12 A 8 19
PHOENIX, ARIZONA

Data use subject to license.
© DeLorme. XMap® 8.
www.delorme.com



PLACER ASSETS L.L.C.
292 NEW RIVER CIR
HENDERSON NV 89052-2377

1062

94-72/1224 NV
8774

Aug. 7, 2020
Date

Pay To The
Order Of

Bureau of Land Management \$ 18,480⁰⁰
Eighteen Thousand Four Hundred Eighty⁰⁰ Dollars



Bank of America 

ACH R/T 122400724

For 2020-2021 renewal

⑆ 122400724⑆ 501016319242⑈ 1062

Harland Clarke

RECEIVED
BLM AZ STATE OFFICE
2020 AUG 12 A 8:19
PHOENIX, ARIZONA

Urgent

This envelope is for use with the following services:

UPS Next Day Air[®]
UPS Worldwide ExpressSM
UPS 2nd Day Air[®]

or call 1-800-PICK-UPS[®] (1-800-742-5877)
for a pickup or find a drop off location near you.

Shipments

For the Letter rate, UPS Express Envelopes may only contain
one piece, urgent documents, and/or electronic media, and must
weigh 8 oz. or less. UPS Express Envelopes containing items other than
documents or weighing more than 8 oz. will be billed by weight.

Shipments

Express Envelope may be used only for documents of no commercial
value in countries that consider electronic media as documents. Visit
ups.com to verify if your shipment is classified as a document.

For the Letter rate, the UPS Express Envelope must weigh 8 oz. or less.
Express Envelopes weighing more than 8 oz. will be billed by weight.

Express Envelopes are not recommended for shipments of electronic media
or sensitive personal information or breakable items. Do not send cash
or valuables.

**Reusable Express Envelope
Size**

Reduce paper waste by using this envelope a second time –
return to sender or with another recipient.
See instructions on flap above.

Printed on GreenSM

Green is UPS's environmental platform, reflecting
our commitment of sustainable business practices worldwide.
In addition, this envelope is made from 100% recycled
fiber and is both reusable and recyclable.

100% Recycled fiber
90% Post-Consumer

Notice: Carriage hereunder may be subject to the rules relating to liability and other terms and/or conditions established by the Convention for the Unification of Certain Rules Relating to International Carriage by Air (the "Warsaw Convention") and/or the Contract for the International Carriage of Goods by Road (the "CMR Convention"). These commodities, technology or software were exported from the U.S. in accordance with the Export Administration Regulations. Diversion contrary to U.S. law prohibited.

EDWARD SMITH
(702) 436-4854
THE UPS STORE #2938
STE 440
1000 N GREEN VALLEY PKWY
HENDERSON NV 89074-6172

0.3 LBS LTR 1 OF 1
SHP WT: LTR
DATE: 07 AUG 2020

SHIP DEPT OF INTERIOR ACCOUNTS
TO: BUREAU OF LAND MANAGEMENT
STE 800
1 N CENTRAL AVE

PHOENIX AZ 85004-4427

AZ 850 9-10

UPS NEXT DAY AIR 1

TRACKING #: 1Z 3V9 R29 01 2921 8911

BILLING: P/P

104 13.00H 22P 460 31.0V 07/2020

ALL SERVICES ARE PROVIDED SUBJECT TO UPS TERMS, AND SUBJECT TO LIMITATION OF LIABILITY. WHERE ALLOWED BY LAW, SHIPPER AUTHORIZES UPS TO ACT AS FORWARDING AGENT FOR EXPORT CONTROL AND CUSTOMS PURPOSES. IF EXPORTED FROM THE U.S., SHIPPER CERTIFIES THAT THE COMMODITIES, TECHNOLOGY OR SOFTWARE WERE EXPORTED FROM THE U.S. IN ACCORDANCE WITH THE EXPORT ADMINISTRATION REGULATIONS. DIVERSION CONTRARY TO U.S. LAW PROHIBITED. 800 45623

This envelope is for use
with the following services:

UPS Next Day Air[®]
UPS Worldwide Express[®]
UPS 2nd Day Air[®]

Do not use this envelope for:

UPS Ground[®]
UPS Standard[®]
UPS 3 Day Select[®]
UPS Worldwide Expedited[®]

Apply shipping documents on this side.

RECEIVED
BLM AZ STATE OFFICE
2020 AUG 12 A 9:40
PHOENIX, ARIZONA

Serving you for more than 100 years
United Parcel Service.



01019511212 4/14 PAC United Parcel Service

United States Department of the Interior

Bureau of Land Management

DIV OF LANDS, MINRLS & ENERGY

ONE N CENTRAL AVE

PHOENIX, AZ 85004 -4427

Phone: 602-417-9200

Receipt

No:

4780091

Transaction #: 4907076	
Date of Transaction: 08/13/2020	
CUSTOMER:	
PLACER ASSETS LLC 292 NEW RIVER CIR HENDERSON,NV 89052-2377 US	

LINE #	QTY	DESCRIPTION	REMARKS	UNIT PRICE	TOTAL
1	1.00	LOCATABLE MINERALS / MINING CLAIMS-NOT NEW-UNADJUD,ONE AUTH NO. ONLY / MINING CLAIM MONEY RECEIVED CASES: AMC425120/\$18480.00	MAINT 2021	- n/a -	18480.00
TOTAL:					\$18,480.00

PAYMENT INFORMATION			
1	AMOUNT:	18480.00	POSTMARKED: N/A
	TYPE:	CHECK	RECEIVED: 08/12/2020
	CHECK NO:	1062	
	NAME:	PLACER ASSETS LLC 292 NEW RIVER CIR HENDERSON NV 89052-2377 US	

REMARKS

This receipt was generated by the automated BLM Collections and Billing System and is a paper representation of a portion of the official electronic record contained therein.

PLACER ASSETS, L L C
EDWARD J. SMITH, MM
292 New River Circle
Henderson, NV 89052

edsmith11@msn.com
Home: 702-436-4854
Fax: 702-436-5148
Cell: 702-274-7320

August 3, 2018

425120

BUREAU OF LAND MANAGEMENT
Department of the Interior, Accounts
One North Central Avenue,
Phoenix, AZ 85004-4427
602-417-9200

RECEIVED
BLM AZ STATE OFFICE
2018 AUG - 6 P 12: 21
PHOENIX, ARIZONA

Attention: BLM Placer Mining Claim Fee Accounts,

Reference: 112 – 20 Acre BLM Mining Claims, Pinal County, AZ
AMC425120-AMC42523, PA7-01 through PA7-32
Placer Assets, LLC

To Whom It May Concern:

Enclosed please find the Placer Asset, LLC check # 1047 in the amount of \$17,360.00 representing the annual BLM Claim Maintenance Fee due on or before September 1, 2018 for the 2018-2019 claim period.

Also please find copies of the claim descriptions and other claim number information as filed last year as well.

Please contact me if I may be of further assistance.

Sincerely,



Edward J. Smith, MM
Placer Assets, LLC

4229730
ENTERED
AUG 10 2018
BY: RAM

UNITED STATES
DEPARTMENT OF THE INTER.
BUREAU OF LAND MANAGEMENT
**MAINTENANCE FEE PAYMENT FORM
FOR PLACER MINING CLAIMS**

Remitter Name: Placer Assets, LLC
 Mailing Address: 292 New River Circle
 City, State, Zip: Henderson, NV 89052
 Check here if this is a change of address.

FOR COUNTY RECORDER'S USE

Edward J. Smith, M.M.
702-274-7320

No. of claims 112
 Total due BLM \$ 17,360.00

- The maintenance fee may be paid by cash, check, money order, Bureau of Land Management (BLM) Declining Deposit Account, or credit card (VISA, American Express, Discover, or MasterCard). Payments must be remitted to the BLM State Office where your claim or site is recorded and received on or before September 1. If the payment is mailed, the envelope must be postmarked by a bona fide delivery service on or before September 1 and received at the proper BLM State Office within 15 calendar days after the due date. Payments may also be made by telephone using a credit card. A complete listing of BLM State Offices with their addresses and phone numbers can be found at <http://www.blm.gov>.
- The maintenance fee for the following claim(s) applies to the assessment year Sept. 1, 2018

CLAIM NAME	BLM SERIAL NO.	ACRES IN CLAIM	PAYMENT DUE TO THE BLM (See Instructions on Page 2)
see attaced schedule			

RECEIVED
BLM AZ STATE OFFICE
PHOENIX, ARIZONA
2018 AUG - 6 P 12: 21

Use a separate sheet for additional claim names, serial numbers, and claimant names and addresses.

See 4 attached pages

LIST of CLAIM #'s. Pg 1 of 3
 — PA7-01 through PA7-32

United States Department of the Interior
 Bureau of Land Management
 LANDS/RECREATION & PLANNING
 ONE N CENTRAL AVE
 PHOENIX, AZ 85004 -2203
 Phone: 602-417-9200

Receipt

No:

Transaction #:	112 Claims
Date of Transaction:	
CUSTOMER:	
PLACER ASSETS LLC 292 NEW RIVER CIR HENDERSON, NV 89052-2377 US	<i>Placer Assets LLC</i>

Edward J. Smith, III
702-274-7320

LINE #	QTY	DESCRIPTION	REMARKS	UNIT PRICE	TOTAL
<i>Renewal</i>		LOCATABLE MINERALS / MINING CLAIMS- NEW, UNADJUD, ONE OR MORE AUTH NOS / NEW MINING CLAIM LOCATION FEE \$34 CASES: AMC425120/\$34.00, AMC425121/\$34.00, AMC425122/\$34.00, AMC425123/\$34.00, AMC425124/\$34.00, AMC425125/\$34.00, AMC425126/\$34.00, AMC425127/\$34.00, AMC425128/\$34.00, AMC425129/\$34.00, AMC425130/\$34.00, AMC425131/\$34.00, AMC425132/\$34.00, AMC425133/\$34.00, AMC425134/\$34.00, AMC425135/\$34.00, AMC425136/\$34.00, AMC425137/\$34.00, AMC425138/\$34.00, AMC425139/\$34.00,			

PHOENIX, ARIZONA

2018 AUG - 6 P 12: 27

RECEIVED
BLM AZ STATE OFFICE

Placer Assets, LLC

Pg 2 of 3

112 Claims

	AMC425140/\$140.00, AMC425141/\$140.00, AMC425142/\$140.00, AMC425143/\$140.00, AMC425144/\$140.00, AMC425145/\$140.00, AMC425146/\$140.00, AMC425147/\$140.00, AMC425148/\$140.00, AMC425149/\$140.00, AMC425150/\$140.00, AMC425151/\$140.00, AMC425152/\$140.00, AMC425153/\$140.00, AMC425154/\$140.00, AMC425155/\$140.00, AMC425156/\$140.00, AMC425157/\$140.00, AMC425158/\$140.00, AMC425159/\$140.00, AMC425160/\$140.00, AMC425161/\$140.00, AMC425162/\$140.00, AMC425163/\$140.00, AMC425164/\$140.00, AMC425165/\$140.00, AMC425166/\$140.00, AMC425167/\$140.00, AMC425168/\$140.00, AMC425169/\$140.00, AMC425170/\$140.00, AMC425171/\$140.00, AMC425172/\$140.00, AMC425173/\$140.00, AMC425174/\$140.00, AMC425175/\$140.00, AMC425176/\$140.00, AMC425177/\$140.00, AMC425178/\$140.00, AMC425179/\$140.00, AMC425180/\$140.00, AMC425181/\$140.00, AMC425182/\$140.00, AMC425183/\$140.00, AMC425184/\$140.00, AMC425185/\$140.00, AMC425186/\$140.00, AMC425187/\$140.00, AMC425188/\$140.00, AMC425189/\$140.00, AMC425190/\$140.00, AMC425191/\$140.00, AMC425192/\$140.00, AMC425193/\$140.00, AMC425194/\$140.00, AMC425195/\$140.00, AMC425196/\$140.00, AMC425197/\$140.00, AMC425198/\$140.00, AMC425199/\$140.00, AMC425200/\$140.00, AMC425201/\$140.00, AMC425202/\$140.00, AMC425203/\$140.00, AMC425204/\$140.00, AMC425205/\$140.00, AMC425206/\$140.00, AMC425207/\$140.00, AMC425208/\$140.00, AMC425209/\$140.00, AMC425210/\$140.00, AMC425211/\$140.00, AMC425212/\$140.00, AMC425213/\$140.00, AMC425214/\$140.00, AMC425215/\$140.00, AMC425216/\$140.00, AMC425217/\$140.00, AMC425218/\$140.00, AMC425219/\$140.00, AMC425220/\$140.00, AMC425221/\$140.00, AMC425222/\$140.00, AMC425223/\$140.00, AMC425224/\$140.00, AMC425225/\$140.00, AMC425226/\$140.00, AMC425227/\$140.00, AMC425228/\$140.00, AMC425229/\$140.00, AMC425230/\$140.00, AMC425231/\$140.00		
112.00		- n/a -	15680.00
		PHOENIX, ARIZONA	RECEIVED DETAILED STATE OFFICE 2018 AUG - 6 P 12: 21

Pg 3 of 3

PA 7-01 through PA 7-32

MAINTENANCE FEE PAYMENT

Claimant Name: Placer Assets LLC
Address: 292 New River Circle
City: Henderson State: NV Zip: 89052
Telephone: 702-436-4854, 702-274-7320
E-mail address: edsmith11@msn.com
Signature: [Signature]

RECEIVED
BLM AZ STATE OFFICE
PHOENIX, ARIZONA
2010 AUG -6 P 12:27
BLM
Date
Stamp

Check here if this is a change of address.
Edward J. Smith, MM

LINE NO.	AMC NUMBER	CLAIM/SITE NAME	COUNTY RECORDER DATA (If available)	TWP	RNG	SEC
1	AMC425120	PA7-01		9S	11E	6,7
2	through	through		"	"	18,
3	AMC425231	PA7-32		"	"	19
4						
5						
6						
7						
8						
9						
10						

List additional claims on Form MCF114.

Bureau of Land Management
Arizona State Office
www.blm.gov/az/

No. of Claims: 112 x \$ 15.50 = \$ 1736.00
Check No: _____ Init: _____
Receipt No.: _____
For BLM Use Only

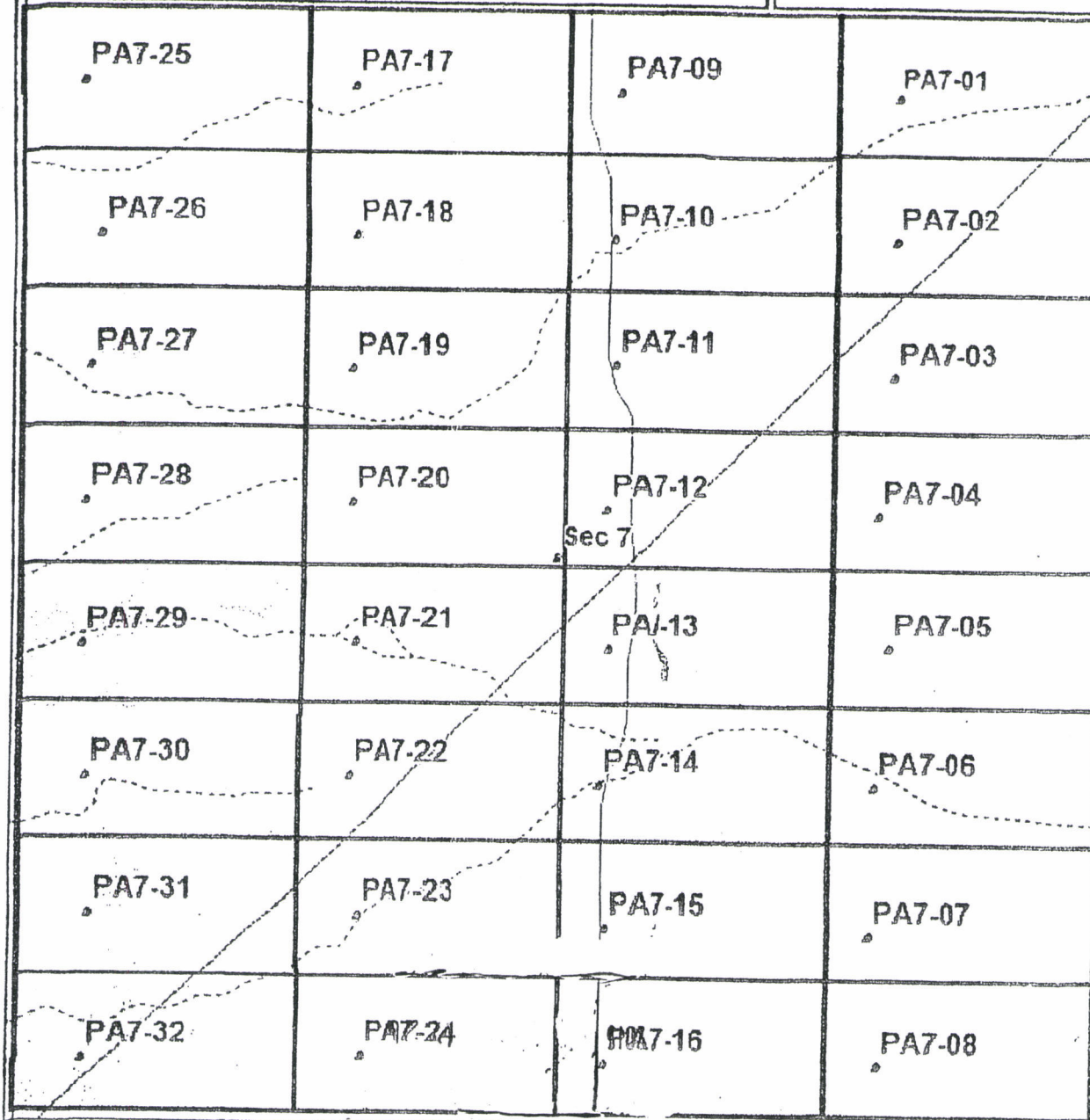
Form: MCF112
Revised July 2009

This form is available from the Arizona Department of Mines and Mineral Resources and may be reproduced.

Township 9 South, Range 11 East

Pinal County, Arizona

Placer Assets, LLC



RECEIVED
Section 7, PA 7-01 to PA 7-32
DEPT. OF STATE OFFICE


2018 AUG -6 P 12: 27

PHOENIX, ARIZONA

Data use subject to license.

© DeLorme. XMap® B.

www.delorme.com




PLACER ASSETS LLC.
292 NEW RIVER CIR
HENDERSON NV 89052-2377

2018-2019 Renewal

1047

94-72/1224 NV
6774


August 3, 2018
Date

Pay To The Order Of Bureau of Land Management Dept of Interior \$ 17,360.00
Seventeen Thousand Three Hundred Sixty ⁰⁰ Dollars  Security Features Details on Back.

Bank of America 

ACH E/T 12240072A

AMC 425231

For AMC 425120-  MP

Harland Clarke

RECEIVED
BLM AZ STATE OFFICE
2018 AUG -6 P 12: 27
PHOENIX, ARIZONA

Extremely Urgent

Visit ups.com® or call 1-800-PICK-UPS® (1-800-742-5877) to schedule a pickup or find a drop off location near you.

Domestic Shipments

- To qualify for the Letter rate, UPS Express Envelopes may only contain correspondence, urgent documents, and/or electronic media, and must weigh 8 oz. or less. UPS Express Envelopes containing items other than those listed or weighing more than 8 oz. will be billed by weight.

International Shipments

- The UPS Express Envelope may be used only for documents of no commercial value. Certain countries consider electronic media as documents. Visit ups.com/importexport to verify if your shipment is classified as a document.
- To qualify for the Letter rate, the UPS Express Envelope must weigh 8 oz. or less. UPS Express Envelopes weighing more than 8 oz. will be billed by weight.

Note: Express Envelopes are not recommended for shipments of electronic media containing sensitive personal information or breakable items. Do not send cash or cash equivalent.

Reusable Express Envelope Letter Size

Reduce paper waste by using this envelope a second time either to return to sender or to ship to another recipient. See reuse instructions on flap above.

Decision GreenSM

Decision Green is UPS's environmental platform, reflecting our pursuit of sustainable business practices worldwide. For example, this envelope is made from 100% recycled material and is both reusable and recyclable.


 **100% Recycled fiber**
80% Post-Consumer

EDWARD SMITH
(702) 436-4854
THE UPS STORE #2939
STE 440
1000 N GREEN VALLEY PKWY
HENDERSON NV 89074-6172

0.2 LBS LTR 1 C
SHP WT: LTR
DATE: 04 AUG 2018

SHIP ARIZONA STATE OFFICE
TO: BUREAU OF LAND MANAGEMENT
STE 800
1 N CENTRAL AVE

PHOENIX AZ 85004-4427



AZ 850 9-10



UPS NEXT DAY AIR

1

TRACKING #: 1Z 3V9 R29 24 2262 4595



BILLING: P/P
SIGNATURE REQUIRED

ISH 13.00N ZP 450 03.5U 07/2018

SEE NOTICE ON REVERSE regarding UPS Terms, and notice of limitation of liability. Where allowed by law, shipper authorizes UPS to act as forwarding agent for export control and customs purposes. If exported from the US, shipper certifies that the commodities, technology or software were exported from the US in accordance with the Export Administration Regulations. Diversion contrary to law is prohibited.

This envelope is for use with the following services:

UPS Next Day Air®
UPS Worldwide Express®
UPS 2nd Day Air®

Do not use this envelope for:

UPS Ground
UPS Standard
UPS 3 Day Select®
UPS Worldwide Expedited®

Apply shipping documents on this side.

RECEIVED
BLM AZ STATE OFFICE
2018 AUG - 6 P 12: 26
PHOENIX, ARIZONA

than 100 years
United Parcel Service.



International Shipping Notice — Carriage hereunder may be subject to the rules relating to liability and other terms and/or conditions established by the Convention for the Unification of Certain Rules Relating to International Carriage by Air (the "Warsaw Convention") and/or the Convention on the Contract for the International Carriage of Goods by Road (the "CMR Convention"). These commodities, technology or software were exported from the U.S. in accordance with the Export Administration Regulations. Diversion contrary to U.S. law prohibited.



BUREAU OF LAND MANAGEMENT
1 N CENTRAL AVE
STE 803
PHOENIX AZ 85004-4414

F: BROWN S: ORANGE I:
1004-1086

1ZCV9R292422E2 4595 1030
US 0845 AM 06 07 32 01 2016
US 0801 HIPP8 18.03 SAT08485EL

Reusable Express Envelope

Use. Reuse. Then Recycle.

United States Department of the Interior
Bureau of Land Management
 DIV OF LANDS, MINRLS & ENERGY
 ONE N CENTRAL AVE
 PHOENIX, AZ 85004 -4427
 Phone: 602-417-9200

Receipt

No: 4229730

Transaction #: 4345006	
Date of Transaction: 08/07/2018	
CUSTOMER:	
PLACER ASSETS LLC 292 NEW RIVER CIR HENDERSON,NV 89052-2377 US	

LINE #	QTY	DESCRIPTION	REMARKS	UNIT PRICE	TOTAL
1	1.00	LOCATABLE MINERALS / MINING CLAIMS- NOT NEW-UNADJUD, ONE AUTH NO. ONLY / MINING CLAIM MONEY RECEIVED CASES: AMC425120/\$17360.00	MAINT 2019/112	- n/a -	17360.00
TOTAL:					\$17,360.00

PAYMENT INFORMATION			
1	AMOUNT:	17360.00	POSTMARKED: N/A
	TYPE:	CHECK	RECEIVED: 08/06/2018
	CHECK NO:	1047	
	NAME:	PLACER ASSETS LLC 292 NEW RIVER CIR HENDERSON NV 89052-2377 US	

REMARKS

This receipt was generated by the automated BLM Collections and Billing System and is a paper representation of a portion of the official electronic record contained therein.

PLACER ASSETS, L.L.C.
EDWARD J. SMITH, MM
292 New River Circle
Henderson, NV 89052

edsmith11@msn.com
Home: 702-436-4854
Fax: 702-436-5148
Cell: 702-274-7320

425120

August 1, 2017

BUREAU OF LAND MANAGEMENT
Department of the Interior, Accounts
One North Central Avenue,
Phoenix, AZ 85004-4427y
602-417-9200

RECEIVED
BLM ACCOUNTS SECTION
2017 AUG -3 P 2:09
PHOENIX, ARIZONA

Attention: BLM Placer Mining Claim Fee Accounts,

Reference: 112 – 20 Acre BLM Mining Claims, Pinal County, AZ
AMC425120-AMC42523, PA7-01 through PA7-32
Placer Assets, LLC

To Whom It May Concern:

Enclosed please find the Placer Asset, LLC check # 1043 in the amount of \$17,360.00 representing the annual BLM Claim Maintenance Fee due on or before September 1, 2017 for the 2017-2018 claim period.

Also please find copies of the claim descriptions and other claim number information as filed last year as well.

Please contact me if I may be of further assistance.

Sincerely,



Edward J. Smith, MM
Placer Assets, LLC

ENTERED
AUG 07 2017
BY: *RSM*

Pg 3 of 3

PA 7-01 through PA 7-32

MAINTENANCE FEE PAYMENT

Claimant Name: Placer Assets, LLC
Address: 292 New River Circle
City: Henderson State: NV Zip: 89052
Telephone: 702-436-4854, 702-274-7320
E-mail address: edsmith11@msn.com
Signature: [Signature]

BLM
Date
Stamp

2011 AUG - 3 P 2: 10

RECEIVED
BLM STATE OFFICE
HENDERSON, ARIZONA

Check here if this is a change of address.
Edward J. Smith, MM

LINE NO.	AMC NUMBER	CLAIM/SITE NAME	COUNTY RECORDER DATA (If available)	TWP	RNG	SEC
1	AMC 425120	PA 7-01		9S	11E	6, 7,
2	through	through		"	"	18,
3	AMC 425231	PA 7-32		"	"	19
4						
5						
6						
7						
8						
9						
10						

List additional claims on Form MCF114.

Bureau of Land Management
Arizona State Office
www.blm.gov/az/

No. of Claims: 112 x \$140 = \$15,680.00

Check No: 1043 - Init. AA

Receipt No.: 3920839

For BLM Use Only

Form: MCF112
Revised July 2009

This form is available from the Arizona Department of Mines and Mineral Resources and may be reproduced.

LIST of CLAIM #'S. Pg 1 of 3

PA7-01 through PA7-32

United States Department of the Interior
Bureau of Land Management
LANDS/RECREATION & PLANNING
ONE N CENTRAL AVE
PHOENIX, AZ 85004 -2203
Phone: 602-417-9200

Receipt

No: [REDACTED]

Transaction #: [REDACTED]	112 Claims
Date of Transaction: [REDACTED]	
CUSTOMER:	
PLACER ASSETS LLC 292 NEW RIVER CIR HENDERSON, NV 89052-2377 US	<i>Placer Assets LLC</i>

Edward J. Smith, III
702-274-7320

LINE #	QTY	DESCRIPTION	REMARKS	UNIT PRICE	TOTAL
<i>Renewal</i>		LOCATABLE MINERALS / MINING CLAIMS- NEW, UNADJUD, ONE OR MORE AUTH NOS / NEW MINING CLAIM LOCATION FEE \$34 CASES: AMC425120/\$34.00, AMC425121/\$34.00, AMC425122/\$34.00, AMC425123/\$34.00, AMC425124/\$34.00, AMC425125/\$34.00, AMC425126/\$34.00, AMC425127/\$34.00, AMC425128/\$34.00, AMC425129/\$34.00, AMC425130/\$34.00, AMC425131/\$34.00, AMC425132/\$34.00, AMC425133/\$34.00, AMC425134/\$34.00, AMC425135/\$34.00, AMC425136/\$34.00, AMC425137/\$34.00, AMC425138/\$34.00, AMC425139/\$34.00,			

PHOENIX, ARIZONA

2011 AUG - 3 P 2:10

RECEIVED
BLM AZ STATE OFFICE

Placer Assets, LLC

Pg 2 of 3

112 Claims

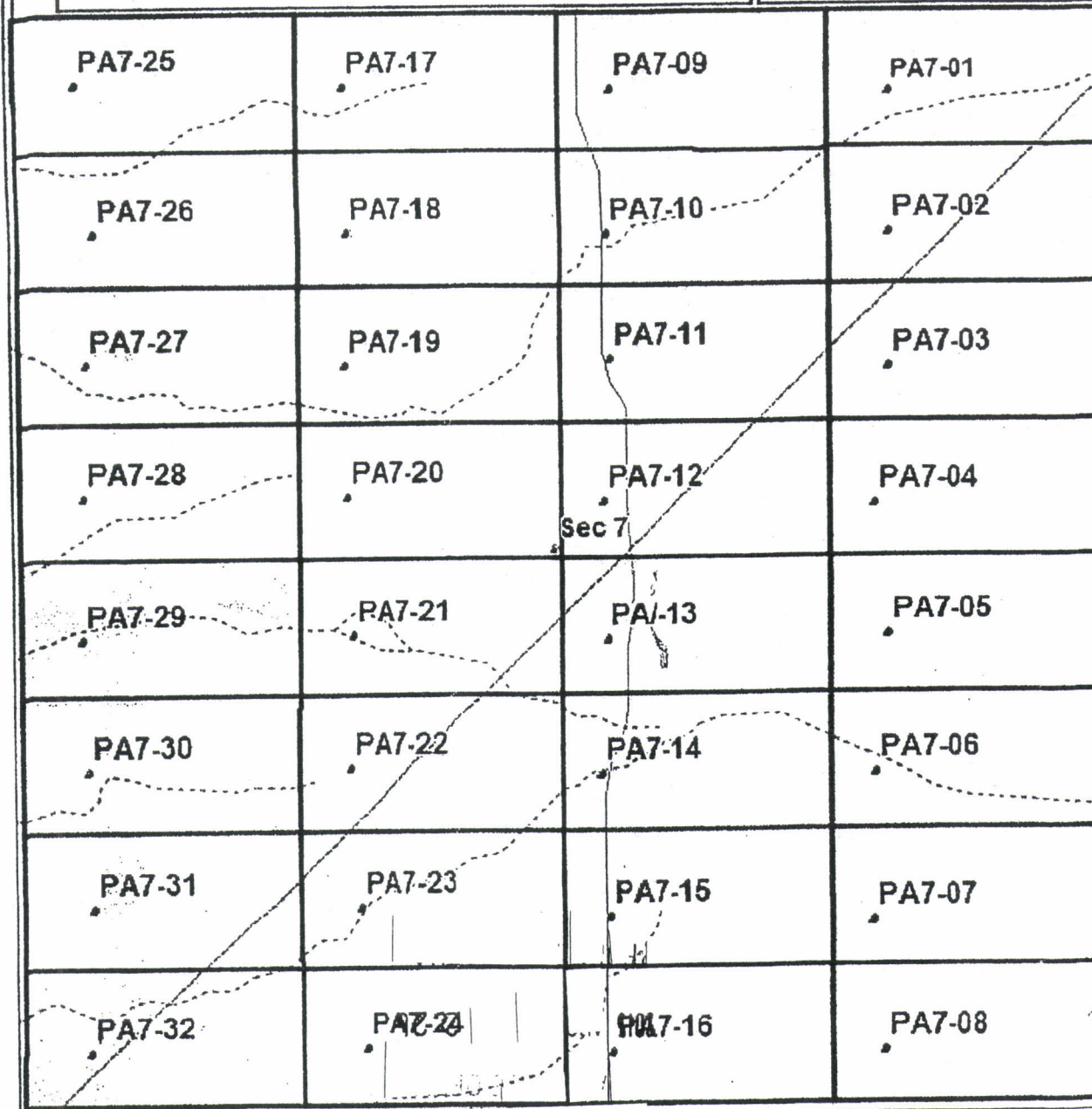
AMC425140/\$140.00, AMC425141/\$140.00, AMC425142/\$140.00, AMC425143/\$140.00, AMC425144/\$140.00, AMC425145/\$140.00, AMC425146/\$140.00, AMC425147/\$140.00, AMC425148/\$140.00, AMC425149/\$140.00, AMC425150/\$140.00, AMC425151/\$140.00, AMC425152/\$140.00, AMC425153/\$140.00, AMC425154/\$140.00, AMC425155/\$140.00, AMC425156/\$140.00, AMC425157/\$140.00, AMC425158/\$140.00, AMC425159/\$140.00, AMC425160/\$140.00, AMC425161/\$140.00, AMC425162/\$140.00, AMC425163/\$140.00, AMC425164/\$140.00, AMC425165/\$140.00, AMC425166/\$140.00, AMC425167/\$140.00, AMC425168/\$140.00, AMC425169/\$140.00, AMC425170/\$140.00, AMC425171/\$140.00, AMC425172/\$140.00, AMC425173/\$140.00, AMC425174/\$140.00, AMC425175/\$140.00, AMC425176/\$140.00, AMC425177/\$140.00, AMC425178/\$140.00, AMC425179/\$140.00, AMC425180/\$140.00, AMC425181/\$140.00, AMC425182/\$140.00, AMC425183/\$140.00, AMC425184/\$140.00, AMC425185/\$140.00, AMC425186/\$140.00, AMC425187/\$140.00, AMC425188/\$140.00, AMC425189/\$140.00, AMC425190/\$140.00, AMC425191/\$140.00, AMC425192/\$140.00, AMC425193/\$140.00, AMC425194/\$140.00, AMC425195/\$140.00, AMC425196/\$140.00, AMC425197/\$140.00, AMC425198/\$140.00, AMC425199/\$140.00, AMC425200/\$140.00, AMC425201/\$140.00, AMC425202/\$140.00, AMC425203/\$140.00, AMC425204/\$140.00, AMC425205/\$140.00, AMC425206/\$140.00, AMC425207/\$140.00, AMC425208/\$140.00, AMC425209/\$140.00, AMC425210/\$140.00, AMC425211/\$140.00, AMC425212/\$140.00, AMC425213/\$140.00, AMC425214/\$140.00, AMC425215/\$140.00, AMC425216/\$140.00, AMC425217/\$140.00, AMC425218/\$140.00, AMC425219/\$140.00, AMC425220/\$140.00, AMC425221/\$140.00, AMC425222/\$140.00, AMC425223/\$140.00, AMC425224/\$140.00, AMC425225/\$140.00, AMC425226/\$140.00, AMC425227/\$140.00, AMC425228/\$140.00, AMC425229/\$140.00, AMC425230/\$140.00, AMC425231/\$140.00	112.00	- n/a -	15680.00
---	--------	---------	----------

RECEIVED
BLM STAFF OFFICE
2011 AUG - 3 P 2:10
PHOENIX, ARIZONA

Township 9 South, Range 11 East

Pinal County, Arizona

Placer Assets, LLC



Section 7, PA 7-01 to PA 7-32

RECEIVED
BLM ASSETS DIVISION
PHOENIX, ARIZONA
2011 AUG - 3 P 2: 10

Data use subject to license.

© DeLorme. XMap® 8.

www.delorme.com



United States Department of the Interior
Bureau of Land Management
LANDS/RECREATION & PLANNING
ONE N CENTRAL AVE
PHOENIX, AZ 85004 -2203
Phone: 602-417-9200

Receipt

No: ~~XXXXXXXXXX~~

Transaction #: XXXXXXXXXX	
Date of Transaction: XXXXXXXXXX	
CUSTOMER:	
PLACER ASSETS LLC 292 NEW RIVER CIR HENDERSON, NV 89052-2377 US	

LINE #	QTY	DESCRIPTION	REMARKS	UNIT PRICE	TOTAL
1.	1.00	LOCATABLE MINERALS / MINING CLAIMS-NOT NEW-UNADJUD, ONE AUTH NO. ONLY / MINING CLAIM MONEY RECEIVED CASES: AMC425120/\$17360.00	MAINT FEE PYMNT (112) 2016	- n/a -	17360.00
TOTAL:					\$17,360.00

PAYMENT INFORMATION			
1	AMOUNT:	17360.00	POSTMARKED: XXXXXXXXXX
	TYPE:	CHECK	RECEIVED: XXXXXXXXXX
	CHECK NO:	XXXXXXXXXX	
	NAME:	PLACER ASSETS LLC 292 NEW RIVER CIR HENDERSON NV 89052-2377 US	

REMARKS

IN THE FUTURE, PLEASE USE UPDATED FORMS TO FILE YOUR ANNUAL FEES.

This receipt was generated by the automated BLM Collections and Billing System and is a paper representation of a portion of the official electronic record contained therein.

This is enclosed for BLM reference only.

RECEIVED
 BLM
 PHOENIX, ARIZONA
 2011 AUG -3 P 2: 10
 RECEIVED OFFICE



VE ♡ LOGISTICS™

Reusable Express Envelope



BUREAU OF LAND MANAGEMENT
1 N CENTRAL AVE
STE 800
PHOENIX AZ 85004-4414
P: BROWN S: ORANGE I: 1030
1Z3V9R29249226 1131
SAT08485 AUG 03 05:28:47 2017
US 8501 H PPS 17-03 SAT08485L

RECEIVED
2017 AUG - 3 P 2:09
PHOENIX, ARIZONA

Logistics is all about efficiency, service and smart ways of moving things around the planet. This envelope made of recycled paper can be used twice - a more intelligent use of resources.

Extremely Urgent

This envelope is for use with the following services:

**UPS Next Day Air[®]
UPS Worldwide ExpressSM
UPS 2nd Day Air[®]**

Visit **ups.com**[®] or call **1-800-PICK-UPS**[®] (1-800-742-5877) to schedule a pickup or find a drop off location near you.

Domestic Shipments

- To qualify for the Letter rate, UPS Express Envelopes may only contain correspondence, urgent documents, and/or electronic media, and must weigh 8 oz. or less. UPS Express Envelopes containing items other than those listed or weighing more than 8 oz. will be billed by weight.

International Shipments

- The UPS Express Envelope may be used only for documents of no commercial value. Certain countries consider electronic media as documents. Visit ups.com/importexport to verify if your shipment is classified as a document.
- To qualify for the Letter rate, the UPS Express Envelope must weigh 8 oz. or less. UPS Express Envelopes weighing more than 8 oz. will be billed by weight.

Note: Express Envelopes are not recommended for shipments of electronic media containing sensitive personal information or breakable items. Do not send cash or cash equivalent.

This envelope is for use with the following services:

**UPS Next Day Air[®]
UPS Worldwide Express[®]
UPS 2nd Day Air[®]**

Do not use this envelope for:

**UPS Ground
UPS Standard
UPS 3 Day Select[®]
UPS Worldwide Expedited[®]**



Apply shipping documents on this side.

Reusable Express Envelope Legal Size

Reduce paper waste by using this envelope a second time – either to return to sender or with another recipient. See reuse instructions on flap above.

Decision GreenSM

Decision Green is UPS's environmental platform, reflecting our pursuit of sustainable business practices worldwide. For example, this envelope is made from 100% recycled material and is both reusable and recyclable.




100% Recycled fiber
80% Post-Consumer

International Shipping Notice — Carriage hereunder may be subject to the rules relating to liability and other terms and/or conditions established by the Convention for the Unification of Certain Rules Relating to International Carriage by Air (the "Warsaw Convention") and/or the Convention on the Contract for the International Carriage of Goods by Road (the "CMR Convention"). These commodities, technology or software were exported from the U.S. in accordance with the Export Administration Regulations. Diversion contrary to U.S. law prohibited.

UPS
ALL OFFICES ON THE FLAP REQUIRE SIGNATURE, DATE, TIME, AND ADDRESS OF DESTINATION OR DELIVERY. RETURN ALLOWED BY MAIL. ADDRESS MUST BE PRINTED IN INK OR INDENTED. NO POSTAGE REQUIRED IF MAILED IN THE U.S. AND RETURNED TO SENDER. DIVERSION CONTRARY TO U.S. LAW PROHIBITED. REGULATIONS. DIVERSION CONTRARY TO LAW PROHIBITED. © 2017 UPS. 15H 13 09H 22P 450 90 SU 07/2017
800 742 5877

BILLING: P/P
SIGNATURE REQUIRED



UPS NEXT DAY AIR
TRACKING #: 1Z 3V9 R29 24 9226 1131
1



AZ 850 9-10

PHOENIX AZ 85004-4427

EDWARD SMITH
(720) 436-4854
THE UPS STORE #2939
STE 440
1000 N GREEN VALLEY BLVD
HENDERSON NV 89074-8172
SHIP ARIZONA STATE OFFICE
TO: BUREAU OF LAND MANAGEMENT
STE 800
1 N CENTRAL AVE

0.3 LBS
LTR 1
SHIP WT: LTR
DATE: 02 AUG 2017



01019511212 4/14 PAC United Parcel Service



Mr. Edward J. Smith
292 New River Cir.
Henderson, NV 89052-2377



POSTAGE WILL BE PAID BY ADDRESSEE

2017 AUG -3 P 2:09

RECEIVED
BLM AZ STATE OFFICE

Bureau of Land Management
Arizona State Office
1 North Central Ave, Ste. 800
Phoenix, AZ 85004

602-417-9200

United States Department of the Interior
Bureau of Land Management
 DIV OF LANDS, MINRLS & ENERGY
 ONE N CENTRAL AVE
 PHOENIX, AZ 85004 -4427
 Phone: 602-417-9200

Receipt

No: 3920839

Transaction #: 4030335	
Date of Transaction: 08/04/2017	
CUSTOMER:	
PLACER ASSETS LLC 292 NEW RIVER CIR HENDERSON,NV 89052-2377 US	

LINE #	QTY	DESCRIPTION	REMARKS	UNIT PRICE	TOTAL
1	1.00	LOCATABLE MINERALS / MINING CLAIMS- NOT NEW-UNADJUD,ONE AUTH NO. ONLY / MINING CLAIM MONEY RECEIVED CASES: AMC425120/\$17360.00	MAINT FEE 2018 (112)	- n/a -	17360.00
TOTAL:					\$17,360.00

PAYMENT INFORMATION					
1	AMOUNT:	17360.00	POSTMARKED:	08/02/2017	
	TYPE:	CHECK	RECEIVED:	08/03/2017	
	CHECK NO:	1043			
	NAME:	PLACER ASSETS LLC 292 NEW RIVER CIR HENDERSON NV 89052-2377 US			

REMARKS

This receipt was generated by the automated BLM Collections and Billing System and is a paper representation of a portion of the official electronic record contained therein.

PLACER ASSETS, LLC
EDWARD J. SMITH, MM
292 New River Circle
Henderson, NV 89052

edsmith11@msn.com
Home: 702-436-4854
Fax: 702-436-5148
Cell: 702-274-7320

July 7, 2016

U.S. DEPARTMENT OF THE INTERIOR
Bureau of Land Management
One North Central Avenue
Phoenix, AZ 85004-4427

602-417-9200

Attention: Annabell Goldberg, Accounting Tech. 602-417-9562

Reference: Placer Assets, LLC, BLM Placer Claim Maintenance Fee renewal 2016-2017 period.
AMC425120 etc. etc, Receipt #: 3595445, Transaction #: 3698705 dated 06/29/2016
First payment received by BLM: June 28, 2016, 1:31 PM, all attached

Dear Annabell,

Thank you so much for your help this morning.

As I described, the first payment for \$17,360.00 included above Placer Assets, LLC check #1030 did not go through when deposited by the BLM.

I am replacing said payment with a new Placer Assets, LLC check # 1031, enclosed.

In addition, enclosed is a copy of the previous BLM filing from June 28, 2016 to help clarify the situation.

Thank you again for your assistance. Please contact me if I may be of further assistance to you.

Sincerely,



Edward J. Smith, MM
Placer Assets, LLC

425120
RECEIVED
BLM AZ STATE OFFICE
2016 JUL - 8 P 2: 25
PHOENIX, ARIZONA

NO. OF CLAIMS 112
AMOUNT \$17,360.00
RECEIPT NO. 36003475
INIT. [Signature]
** BLM-ASO**

ENTERED
JUL 13 2016
BY: [Signature]

United States Department of the Interior
Bureau of Land Management
 DIV OF LANDS, MINRLS & ENERGY
 ONE N CENTRAL AVE
 PHOENIX, AZ 85004 -4427
 Phone: 602-417-9200

Receipt

No: 3595445

Transaction #: 3698705	
Date of Transaction: 06/29/2016	
CUSTOMER:	
PLACER ASSETS LLC 292 NEW RIVER CIR HENDERSON, NV 89052-2377 US	

LINE #	QTY	DESCRIPTION	REMARKS	UNIT PRICE	TOTAL
1	1.00	LOCATABLE MINERALS / MINING CLAIMS- NOT NEW-UNADJUD, ONE AUTH NO. ONLY / MINING CLAIM MONEY RECEIVED CASES: AMC425122/\$17360.00	MAINT 2017/112	- n/a -	17360.00
TOTAL:					\$17,360.00

PAYMENT INFORMATION			
1	AMOUNT:	17360.00	POSTMARKED: 06/27/2016
	TYPE:	CHECK	RECEIVED: 06/28/2016
	CHECK NO:	1030	
	NAME:	PLACER ASSETS LLC 292 NEW RIVER CIR HENDERSON NV 89052-2377 US	

REMARKS

This receipt was generated by the automated BLM Collections and Billing System and is a paper representation of a portion of the official electronic record contained therein.

RECEIVED
 BLM AUSTIN OFFICE
 2016 JUL - 8 P 2: 25
 PHOENIX, ARIZONA

UNITED STATES
DEPARTMENT OF THE INTERIOR
BUREAU OF LAND MANAGEMENT
**MAINTENANCE FEE PAYMENT FORM
FOR PLACER MINING CLAIMS**

Remitter Name: Placer Assets, LLC
 Mailing Address: 292 New River Circle
 City, State, Zip: Henderson, NV 89052

Check here if this is a change of address.

FOR COUNTY RECORDER'S USE

No. of claims 112
 Total due BLM \$ 17,360.00

- The maintenance fee may be paid by cash, check, money order, Bureau of Land Management (BLM) Declining Deposit Account, or credit card (VISA, American Express, Discover, or MasterCard). Payments must be remitted to the BLM State Office where your claim or site is recorded and received on or before September 1. If the payment is mailed, the envelope must be postmarked by a bona fide delivery service on or before September 1 and received at the proper BLM State Office within 15 calendar days after the due date. Payments may also be made by telephone using a credit card. A complete listing of BLM State Offices with their addresses and phone numbers can be found at <http://www.blm.gov>.
- The maintenance fee for the following claim(s) applies to the assessment year _____.

CLAIM NAME	BLM SERIAL NO.	ACRES IN CLAIM	PAYMENT DUE TO THE BLM (See Instructions on Page 2)
see attaced schedule			
			RECEIVED BLM STATE OFFICE PHOENIX, ARIZONA 2016 JUL -8 P 2:26 A 10:56
			PHOENIX, ARIZONA

Use a separate sheet for additional claim names, serial numbers, and claimant names and addresses.

4 Pages attached made part of this renewal.
 (Continued on page 2)
 # 3595445

LIST of CLAIM #'S. Pg 1 of 3
 — PA7-01 through PA7-32

United States Department of the Interior
 Bureau of Land Management
 LANDS/RECREATION & PLANNING
 ONE N CENTRAL AVE
 PHOENIX, AZ 85004 -2203
 Phone: 602-417-9200

Receipt

No: 2893025

Transaction #: 2979496	112 Claims
Date of Transaction: 10/23/2013	
CUSTOMER:	
PLACER ASSETS LLC 292 NEW RIVER CIR HENDERSON, NV 89052-2377 US	Placer Assets, LLC Edward J. Smith, III 702-274-7320

LINE #	QTY	DESCRIPTION	REMARKS	UNIT PRICE	TOTAL
Renewal		LOCATABLE MINERALS / MINING CLAIMS- NEW, UNADJUD, ONE OR MORE AUTH NOS / NEW MINING CLAIM LOCATION FEE \$34 CASES: AMC425120/\$34.00, AMC425121/\$34.00, AMC425122/\$34.00, AMC425123/\$34.00, AMC425124/\$34.00, AMC425125/\$34.00, AMC425126/\$34.00, AMC425127/\$34.00, AMC425128/\$34.00, AMC425129/\$34.00, AMC425130/\$34.00, AMC425131/\$34.00, AMC425132/\$34.00, AMC425133/\$34.00, AMC425134/\$34.00, AMC425135/\$34.00, AMC425136/\$34.00, AMC425137/\$34.00, AMC425138/\$34.00, AMC425139/\$34.00,			

PHOENIX, ARIZONA
 2016 JUN 28 P 1: 31
 RECEIVED
 BLM AZ STATE OFFICE

RECEIVED
 BLM AZ STATE OFFICE
 PHOENIX, ARIZONA
 2016 JUN 28 P 2: 26
 RECEIVED
 BLM AZ STATE OFFICE
 PHOENIX, ARIZONA

Placer Assets, LLC

RECEIVED
BLM STATE OFFICE

Pg 2 of 3

2016 JUL -8 P 2:28

112 Claims

PHOENIX, ARIZONA

AMC425140/\$140.00, AMC425141/\$140.00,
 AMC425142/\$140.00, AMC425143/\$140.00,
 AMC425144/\$140.00, AMC425145/\$140.00,
 AMC425146/\$140.00, AMC425147/\$140.00,
 AMC425148/\$140.00, AMC425149/\$140.00,
 AMC425150/\$140.00, AMC425151/\$140.00,
 AMC425152/\$140.00, AMC425153/\$140.00,
 AMC425154/\$140.00, AMC425155/\$140.00,
 AMC425156/\$140.00, AMC425157/\$140.00,
 AMC425158/\$140.00, AMC425159/\$140.00,
 AMC425160/\$140.00, AMC425161/\$140.00,
 AMC425162/\$140.00, AMC425163/\$140.00,
 AMC425164/\$140.00, AMC425165/\$140.00,
 AMC425166/\$140.00, AMC425167/\$140.00,
 AMC425168/\$140.00, AMC425169/\$140.00,
 AMC425170/\$140.00, AMC425171/\$140.00,
 AMC425172/\$140.00, AMC425173/\$140.00,
 AMC425174/\$140.00, AMC425175/\$140.00,
 AMC425176/\$140.00, AMC425177/\$140.00,
 AMC425178/\$140.00, AMC425179/\$140.00,
 AMC425180/\$140.00, AMC425181/\$140.00,
 AMC425182/\$140.00, AMC425183/\$140.00,
 112.00 AMC425184/\$140.00, AMC425185/\$140.00,
 AMC425186/\$140.00, AMC425187/\$140.00,
 AMC425188/\$140.00, AMC425189/\$140.00,
 AMC425190/\$140.00, AMC425191/\$140.00,
 AMC425192/\$140.00, AMC425193/\$140.00,
 AMC425194/\$140.00, AMC425195/\$140.00,
 AMC425196/\$140.00, AMC425197/\$140.00,
 AMC425198/\$140.00, AMC425199/\$140.00,
 AMC425200/\$140.00, AMC425201/\$140.00,
 AMC425202/\$140.00, AMC425203/\$140.00,
 AMC425204/\$140.00, AMC425205/\$140.00,
 AMC425206/\$140.00, AMC425207/\$140.00,
 AMC425208/\$140.00, AMC425209/\$140.00,
 AMC425210/\$140.00, AMC425211/\$140.00,
 AMC425212/\$140.00, AMC425213/\$140.00,
 AMC425214/\$140.00, AMC425215/\$140.00,
 AMC425216/\$140.00, AMC425217/\$140.00,
 AMC425218/\$140.00, AMC425219/\$140.00,
 AMC425220/\$140.00, AMC425221/\$140.00,
 AMC425222/\$140.00, AMC425223/\$140.00,
 AMC425224/\$140.00, AMC425225/\$140.00,
 AMC425226/\$140.00, AMC425227/\$140.00,
 AMC425228/\$140.00, AMC425229/\$140.00,
 AMC425230/\$140.00, AMC425231/\$140.00

PHOENIX, ARIZONA

2016 JUN 28 P 1:31

RECEIVED
BLM STATE OFFICE

- n/a -

15680.00

PHOENIX, ARIZONA

2015 AUG 12 P 2:26

RECEIVED
BLM STATE OFFICE

Pg 3 of 3

PA 7-01 through PA 7-32

MAINTENANCE FEE PAYMENT

Claimant Name: Placer Assets LLC
 Address: 292 New River Circle
 City: Henderson State: NV Zip: 89052
 Telephone: 702-436-4854, 702-274-7320
 E-mail address: edsmith1@msn.com
 Signature: _____

BLM
Date
Stamp

2016 JUN 28 RECEIVED
 HONORABLE MIGUEL PINO
 PHOENIX, ARIZONA

RECEIVED
 BLM AZ STATE OFFICE

Check here if this is a change of address.
Edward J. Smith, MM

LINE NO.	AMC NUMBER	CLAIM/SITE NAME	COUNTY RECORDER DATA (If available)	TWP	RNG	SEC
1	AMC 425120	PA 7-01		9S	11E	6,7,
2	through	through		"	"	18,
3	AMC 425231	PA 7-32		"	"	19
4						
5						
6						
7						
8						
9						
10						

List additional claims on Form MCF114.

No. of Claims: 112 x \$140 = \$15,680.00
 Check No: 1017 Init. A.A.
 Receipt No.: 3366443
 For BLM Use Only

Bureau of Land Management
 Arizona State Office
 www.blm.gov/az/

2016 JUN 28 P 1:32

Form: MCF112
 Revised July 2009

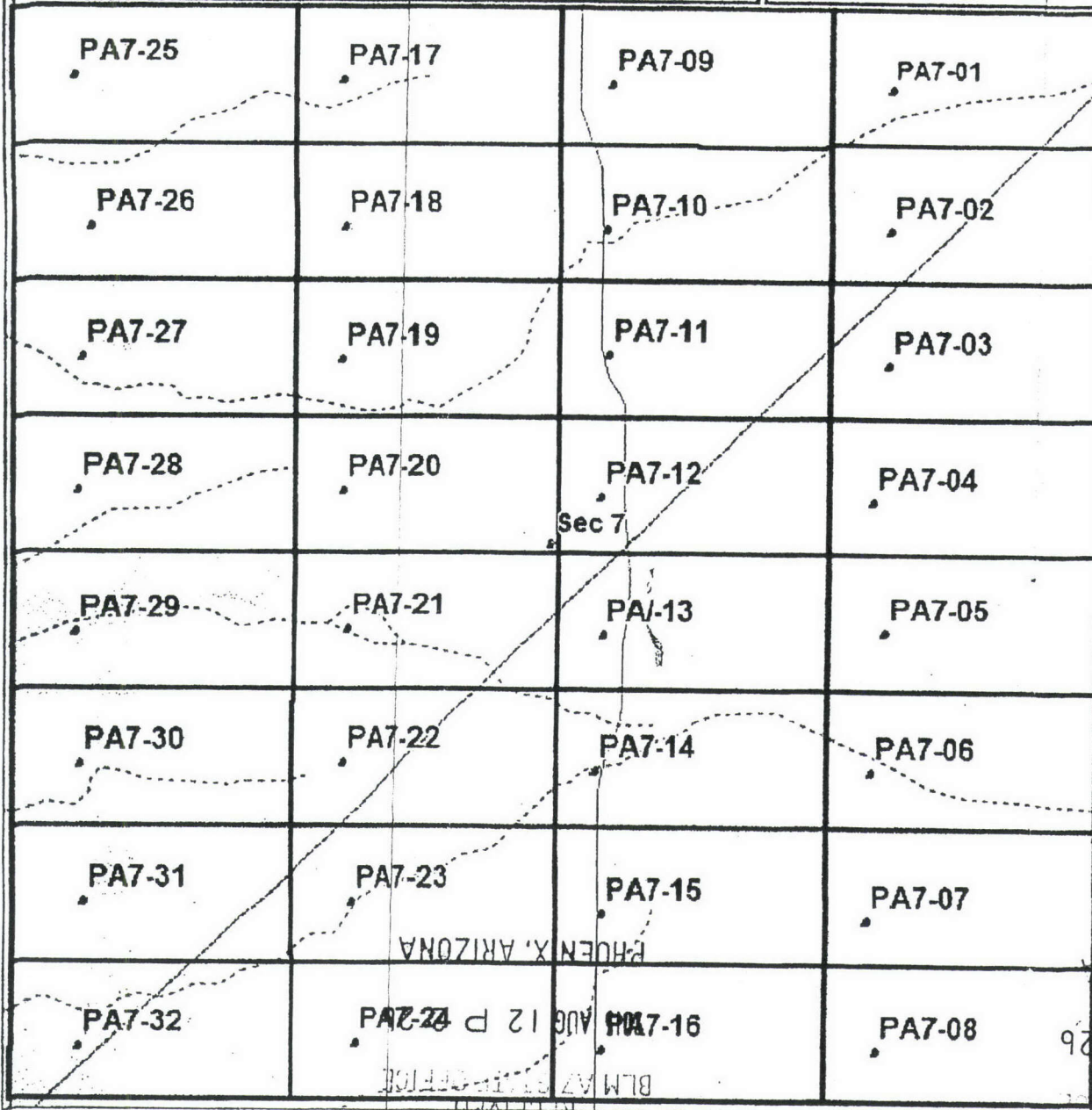
This form is available from the Arizona Department of Mines and Mineral Resources and may be reproduced.

RECEIVED
 BLM AZ STATE OFFICE

Township 9 South, Range 11 East

Pinal County, Arizona

Placer Assets, LLC




Section 7, PA 7-01 to PA 7-32

RECEIVED
 BLM AZ STATE OFFICE
 PHOENIX, ARIZONA
 2016 JUN 28 P 1:32

RECEIVED
 BLM AZ STATE OFFICE
 PHOENIX, ARIZONA
 2016 JUL - 8 P 2:26

Data use subject to license.
 © DeLorme. XMap® B.
 www.delorme.com



United States Department of the Interior
Bureau of Land Management
 DIV OF LANDS, MINRLS & ENERGY
 ONE N CENTRAL AVE
 PHOENIX, AZ 85004 -4427
 Phone: 602-417-9200

Receipt

No: 3603475

Transaction #: 3706857	
Date of Transaction: 07/11/2016	
CUSTOMER:	
PLACER ASSETS LLC 292 NEW RIVER CIR HENDERSON, NV 89052-2377 US	

LINE #	QTY	DESCRIPTION	REMARKS	UNIT PRICE	TOTAL
1	1.00	LOCATABLE MINERALS / MINING CLAIMS- NOT NEW-UNADJUD, ONE AUTH NO. ONLY / MINING CLAIM MONEY RECEIVED CASES: AMC425120/\$17360.00	MAINT FEE - 112 2017	- n/a -	17360.00
TOTAL:					\$17,360.00

PAYMENT INFORMATION					
1	AMOUNT:	17360.00	POSTMARKED:	07/07/2016	
	TYPE:	CHECK	RECEIVED:	07/08/2016	
	CHECK NO:	1031			
	NAME:	PLACER ASSETS LLC 292 NEW RIVER CIR HENDERSON NV 89052-2377 US			

REMARKS
CUSTOMER SUBMITTED THIS PAYMENT AS REPLACEMENT FOR ORIGINAL CHECK #1030 (RECEIPT #3595445).

This receipt was generated by the automated BLM Collections and Billing System and is a paper representation of a portion of the official electronic record contained therein.

Placer Assets LLC.>>>>SR#1-5680623727 Return Item on Deposit 377065 for \$17,360.00 - ireyman@blm.gov

Inbox x



Goldberg, Annabell

9:10 AM (8 minutes ago)

to me

Iran,

Per our email correspondance of yesterday, we have been officially notified that check #1030 Receipt #3595445 for Placer Assets LLC. has been returned to the NOC for insufficient funds.

Please update the Customers record to reflect the replacement check #1031 Receipt #3603475 as the only payment for Placer Assets LLC.

Any questions or need additional information, please contact me.

Regards,

Annabell GoldbergAccounting Technician, AZ CBS Core Team LeadResource Information BranchArizona State OfficeBureau of Land ManagementOne North Central Ave., Suite #800Phoenix, AZ. 85004-4427Tel.: 602-417-9562Fax: 602-417-9556

----- Forwarded message -----

From: **Coladonato, Tina** <tcoladon@blm.gov>

Date: Wed, Jul 13, 2016 at 8:52 AM

Subject: Fwd: SR#1-5680623727 Return Item on Deposit 377065 for \$17,360.00

To: Margarita Munoz <n2munoz@blm.gov>, Annabell Houston <a1goldberg@blm.gov>

Hello Margarita,

I'm forwarding your email to Annabell Goldberg who is our Accounting Technician. She may know of this and reply accordingly.

Thank you,

Tina M. ColadonatoSr. Public Contact Rep.AZSO - BLM

----- Forwarded message -----

From: **Munoz, Margarita** <n2munoz@blm.gov>

Date: Wed, Jul 13, 2016 at 8:21 AM

Subject: Fwd: SR#1-568062372 . . .return Item on Deposit 377065 for \$17, . . .J.00

To: Tina Coladonato <tcoladon@blm.gov>

Tina,

Do you know anything about deposit #377065 and check for \$17,360.00?

Bank of America debited our account for that amount, but is saying that they received a replacement check #1031 for the same amount?

Thanks,

Hi Karen,

What do you mean by returned, but then a replacement check was sent? We still have a debit to take care of on our end.

Will you be crediting this back to our account?

Thank you,

Good morning Nena,I faxed the returned item for \$17,360.00 and returned notice dated 07/01/16. A replacement check #1031 was written and cleared on 07/12/16. Please let me know if you have any questions. 070116 053 555 17,360.00- 14110008 01972237631 V5 RET AZThank you,Karen L. DoloresOfficer, Dedicated Service DirectorTreasury Fulfillment, Service & OperationsBank of America Merrill LynchOffice: 888.715.1000 ext. 21600Fax: 904.312.6864
Email: **DedicatedService101@bankofamerica.com**

*For issues or concerns, contact my Manager, Charlene Willis at charlene.p.willis@baml.comSimplifying your service requests is as easy as visiting the CashPro® Service Center.

http://baml.bankofamerica.com/email/EMAIL-03-15-1151/EMAIL-03-15-1151_op1.jpg

http://baml.bankofamerica.com/email/EMAIL-03-15-1151/take_a_tour.jpg

From: Munoz, Margarita [mailto:n2munoz@blm.gov]

Sent: Tuesday, July 12, 2016 4:04 PM

To: Dedicated service 101

Subject: service request 1-5680623727 Return Item on Deposit 377065 for \$17,360.00

Bank of America,

We noticed that we have a return item under voucher #082234 for \$17,360.00.

We have yet to receive the paperwork, but would like to start working on this.

There was no reason indicated in OTCnet why it was returned.

Please supply us with that in order to proceed with debit voucher.

Thank you,

Nena (Margarita) Muñoz

Accounts Receivable Branch

BLM-NOC, OC621

Phn. (303) 236-6338

Fax (303) 236-0685

n2munoz@blm.gov

Inline image 1

Inline image 2

This message, and any attachments, is for the intended recipient(s) only, may contain information that is privileged, confidential and/or proprietary and subject to important terms and conditions available at <http://www.bankofamerica.com/emaildisclaimer>. If you are not the intended recipient, please delete this message.



Click here to Reply or Forward

4% full

Using 1.48 GB of your 30 GB




RECEIVED
 BLM A STATE OFFICE
 2016 JUL -8 P 2:27
 PHOENIX, ARIZONA

EDWARD SMITH
 (702) 436-4854
 THE UPS STORE #2939
 STE 440
 1000 N GREEN VALLEY PKWY
 HENDERSON NV 89074-6172

0.2 LBS LTR 1 0
 SHP WT: LTR
 DATE: 07 JUL 2016

SHIP ATTN ANNEBELL GOLDBERG
 TO: US DEPT OF INTERIOR, BLM
 1 N CENTRAL AVE

PHOENIX AZ 85004-4414




AZ 850 9-10



UPS NEXT DAY AIR

1

TRACKING #: 1Z 3V9 R29 01 6806 0071



BILLING: P/P

1SH 13.00N ZP 460 75.5U 04/2016

SEE NOTICE ON REVERSE regarding UPS terms, and notice of limitations of liability. Where allowed by law, shipper authorizes UPS to act as broker/agent for export control and customs purposes. If required from the US, shipper certifies that the commodities, technology or software were exported from the US in accordance with the Export Administration Regulations. Diversion contrary to law is prohibited. 800 8 5216

Reusable Express Envelope

Use. Reuse. Then Recycle.

UNITED STATES
DEPARTMENT OF THE INTERIOR
BUREAU OF LAND MANAGEMENT
**MAINTENANCE FEE PAYMENT FORM
FOR PLACER MINING CLAIMS**

425120

Remitter Name: Placer Assets, LLC
Mailing Address: 292 New River Circle
City, State, Zip: Henderson, NV 89052

Check here if this is a change of address.

FOR COUNTY RECORDER'S USE

No. of claims 112
Total due BLM \$ 17,360.00

- The maintenance fee may be paid by cash, check, money order, Bureau of Land Management (BLM) Declining Deposit Account, or credit card (VISA, American Express, Discover, or MasterCard). Payments must be remitted to the BLM State Office where your claim or site is recorded and received on or before September 1. If the payment is mailed, the envelope must be postmarked by a bona fide delivery service on or before September 1 and received at the proper BLM State Office within 15 calendar days after the due date. Payments may also be made by telephone using a credit card. A complete listing of BLM State Offices with their addresses and phone numbers can be found at <http://www.blm.gov>.
- The maintenance fee for the following claim(s) applies to the assessment year _____.

CLAIM NAME	BLM SERIAL NO.	ACRES IN CLAIM	PAYMENT DUE TO THE BLM (See Instructions on Page 2)
see attached schedule			

PHOENIX, ARIZONA
2016 JUN 28 A 10:56
BLM STATE OFFICE

ENTERED
JUN 30 2016
BY: [Signature]

Use a separate sheet for additional claim names, serial numbers, and claimant names and addresses.

4 Pages attached made part of this renewal.
(Continued on page 2)
3595445

LIST of CLAIM #'S. Pg 1 of 3

— PA7-01 through PA7-32

United States Department of the Interior
Bureau of Land Management
LANDS/RECREATION & PLANNING
ONE N CENTRAL AVE
PHOENIX, AZ 85004 -2203
Phone: 602-417-9200

Receipt

No: 2893025

Transaction #: 2979496	112 Claims
Date of Transaction: 10/23/2013	
CUSTOMER:	
PLACER ASSETS LLC 292 NEW RIVER CIR HENDERSON, NV 89052-2377 US	Placer Assets, LLC

Edward J. Smith, M.M.
702-274-7320

LINE #	QTY	DESCRIPTION	REMARKS	UNIT PRICE	TOTAL
<i>Renewal</i>		LOCATABLE MINERALS / MINING CLAIMS- NEW, UNADJUD, ONE OR MORE AUTH NOS / NEW MINING CLAIM LOCATION FEE \$34 CASES: AMC425120/\$34.00, AMC425121/\$34.00, AMC425122/\$34.00, AMC425123/\$34.00, AMC425124/\$34.00, AMC425125/\$34.00, AMC425126/\$34.00, AMC425127/\$34.00, AMC425128/\$34.00, AMC425129/\$34.00, AMC425130/\$34.00, AMC425131/\$34.00, AMC425132/\$34.00, AMC425133/\$34.00, AMC425134/\$34.00, AMC425135/\$34.00, AMC425136/\$34.00, AMC425137/\$34.00, AMC425138/\$34.00, AMC425139/\$34.00,			

PHOENIX, ARIZONA
2015 JUN 28 P 1:31
RECEIVED
BLM AZ STATE OFFICE

RECEIVED
BLM AZ STATE OFFICE
2015 AUG 12 P 2:26
PHOENIX, ARIZONA

Placer Assets, LLC

Pg 2 of 3

112 Claims

112.00	AMC425140/\$140.00, AMC425141/\$140.00, AMC425142/\$140.00, AMC425143/\$140.00, AMC425144/\$140.00, AMC425145/\$140.00, AMC425146/\$140.00, AMC425147/\$140.00, AMC425148/\$140.00, AMC425149/\$140.00, AMC425150/\$140.00, AMC425151/\$140.00, AMC425152/\$140.00, AMC425153/\$140.00, AMC425154/\$140.00, AMC425155/\$140.00, AMC425156/\$140.00, AMC425157/\$140.00, AMC425158/\$140.00, AMC425159/\$140.00, AMC425160/\$140.00, AMC425161/\$140.00, AMC425162/\$140.00, AMC425163/\$140.00, AMC425164/\$140.00, AMC425165/\$140.00, AMC425166/\$140.00, AMC425167/\$140.00, AMC425168/\$140.00, AMC425169/\$140.00, AMC425170/\$140.00, AMC425171/\$140.00, AMC425172/\$140.00, AMC425173/\$140.00, AMC425174/\$140.00, AMC425175/\$140.00, AMC425176/\$140.00, AMC425177/\$140.00, AMC425178/\$140.00, AMC425179/\$140.00, AMC425180/\$140.00, AMC425181/\$140.00, AMC425182/\$140.00, AMC425183/\$140.00, AMC425184/\$140.00, AMC425185/\$140.00, AMC425186/\$140.00, AMC425187/\$140.00, AMC425188/\$140.00, AMC425189/\$140.00, AMC425190/\$140.00, AMC425191/\$140.00, AMC425192/\$140.00, AMC425193/\$140.00, AMC425194/\$140.00, AMC425195/\$140.00, AMC425196/\$140.00, AMC425197/\$140.00, AMC425198/\$140.00, AMC425199/\$140.00, AMC425200/\$140.00, AMC425201/\$140.00, AMC425202/\$140.00, AMC425203/\$140.00, AMC425204/\$140.00, AMC425205/\$140.00, AMC425206/\$140.00, AMC425207/\$140.00, AMC425208/\$140.00, AMC425209/\$140.00, AMC425210/\$140.00, AMC425211/\$140.00, AMC425212/\$140.00, AMC425213/\$140.00, AMC425214/\$140.00, AMC425215/\$140.00, AMC425216/\$140.00, AMC425217/\$140.00, AMC425218/\$140.00, AMC425219/\$140.00, AMC425220/\$140.00, AMC425221/\$140.00, AMC425222/\$140.00, AMC425223/\$140.00, AMC425224/\$140.00, AMC425225/\$140.00, AMC425226/\$140.00, AMC425227/\$140.00, AMC425228/\$140.00, AMC425229/\$140.00, AMC425230/\$140.00, AMC425231/\$140.00	- n/a -	15680.00	RECEIVED BLM AZ STATE OFFICE 2016 JUN 28 P 1:31 PHOENIX, ARIZONA RECEIVED BLM AZ STATE OFFICE 2015 AUG 12 P 2:26 PHOENIX, ARIZONA
--------	---	---------	----------	--

Pg 3 of 3

PA 7-01 through PA 7-32

MAINTENANCE FEE PAYMENT

Claimant Name: Placer Assets, LLC
Address: 292 New River Circle
City: Henderson State: NV Zip: 89052
Telephone: 702-436-4854, 702-274-7320
E-mail address: edsmith11@msn.com
Signature: [Signature]

RECEIVED
BLM ARIZONA STATE OFFICE
2015 AUG 12 P 2:26
PHOENIX, ARIZONA
BLM
Date
Stamp

Check here if this is a change of address.
Edward J. Smith, MM

LINE NO.	AMC NUMBER	CLAIM/SITE NAME	COUNTY RECORDER DATA (If available)	TWP	RNG	SEC
1	AMC425120	PA7-01		9S	11E	6,7,
2	through	through		"	"	18,
3	AMC425231	PA7-32		"	"	19
4						
5						
6						
7						
8						
9						
10						

List additional claims on Form MCF114.

Bureau of Land Management
Arizona State Office
www.blm.gov/az/

No. of Claims: 112 x \$140 = \$15,680.00
Check No: 1017 Init. [Signature]
Receipt No.: 3366443
For BLM Use Only

2015 JUN 28 P 1:32

Form: MCF112
Revised July 2009

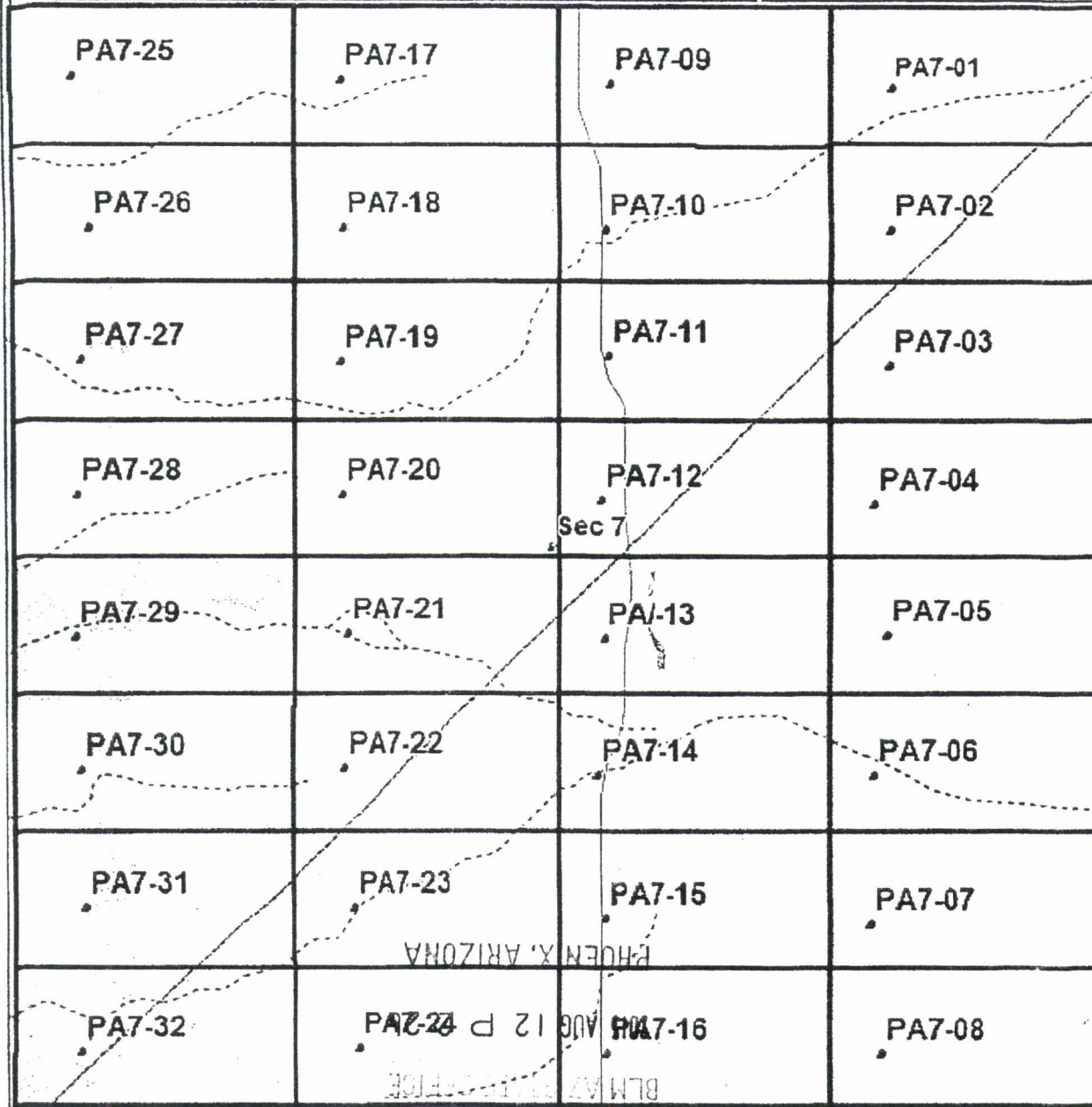
This form is available from the Arizona Department of Mines and Mineral Resources and may be reproduced.

RECEIVED
BLM ARIZONA STATE OFFICE

Township 9 South, Range 11 East

Pinal County, Arizona

Placer Assets, LLC




Section 7, PA 7-01 to PA 7-32

RECEIVED
 BLM AZ STATE OFFICE
 2016 JUN 28 P 1:32
 PHOENIX, ARIZONA

Data use subject to license.

© DeLorme. XMap® 8.

www.delorme.com



PHOENIX, ARIZONA
 BLM AZ STATE OFFICE
 2016 JUN 28 P 1:32

PLACER ASSETS, LLC
EDWARD J. SMITH, MM
292 New River Circle
Henderson, NV 89052

edsmith11@msn.com
Home: 702-436-4854
Fax: 702-436-5148
Cell: 702-274-7320

June 27, 2016

BUREAU OF LAND MANAGEMENT
Department of the Interior, Accounts
One North Central Avenue,
Phoenix, AZ 85004-4427
602-417-9200

RECEIVED
BLM AT STATE OFFICE
2016 JUN 28 P 1:31
PHOENIX, ARIZONA

Attention: BLM Placer Mining Claim Fee Accounts,

Reference: 112 – 20 Acre BLM Mining Claims, Pinal County, AZ
AMC425120-AMC42523, PA7-01 through PA7-32
Placer Assets, LLC

To Whom It May Concern:

Enclosed please find the Placer Asset, LLC check # 1030 in the amount of \$17,360.00 representing the annual BLM Claim Maintenance Fee due on or before September 1, 2016 for the 2016-2017 claim period.

Also please find copies of the claim descriptions and other claim number information as filed last year as well.

Please contact me if I may be of further assistance.

Sincerely,



Edward J. Smith, MM
Placer Assets, LLC

EXPRESS MAIL
UNITED STATES POSTAL SERVICE

EXPRESS MAIL
UNITED STATES POSTAL SERVICE

U.S. POSTAGE
PAID
HENDERSON, NV
89052
JUN 27 16
AMOUNT
\$27.95
R2305E125857-11

PRIORITY MAIL EXPRESS™

PRIORITY MAIL EXPRESS™
DELIVER BY
10:30 AM

WHEI
A CL
LABEL

Label 1030, January 2014
PSN 7690-17-000-0853



EP13F July 2013 OD: 12.5 x 9.5



PS 10001000006

VISIT US AT USPS.COM®
ORDER FREE SUPPLIES ONLINE



1007



85004



EK615910021US

INTERNATIONAL USE
HERE



PRIORITY MAIL EXPRESS™

CUSTOMER USE ONLY

FROM: (PLEASE PRINT) PHONE (702) 426-4924
Place Assets LLC
Edward J Smith, III
392 New River Circle
Henderson, NV 89052

PAYMENT BY ACCOUNT (if applicable)

DELIVERY OPTIONS (Customer Use Only)
 SIGNATURE REQUIRED Note: The mailer must check the "Signature Required" box if the mailer: 1) Requests the addressee's signature; OR 2) Purchases additional insurance; OR 3) Purchases COD service; OR 4) Purchases Return Receipt service. If the box is not checked, the Postal Service will leave the item in the addressee's mail receptacle or other secure location without attempting to obtain the addressee's signature on delivery.
Delivery Options
 No Saturday Delivery (delivered next business day)
 Sunday/Holiday Delivery Required (additional fee, where available)
 10:30 AM Delivery Required (additional fee, where available)
*Refer to USPS.com® or local Post Office® for availability.

TO: (PLEASE PRINT) PHONE (602) 407-9200
Personnel Management
Dept of the Interior - Records
One N. + Center Ave
Phoenix, AZ
85004-4427

ZIP + 4® (U.S. ADDRESSES ONLY)

- For pickup or USPS Tracking™, visit USPS.com or call 800-222-1811.
- \$100.00 Insurance Included.

ORIGIN (POSTAL SERVICE USE ONLY)

1-Day 2-Day Military DPO

PO ZIP Code 89052	Scheduled Delivery Date (MM/DD/YY) 6/28/16	Postage \$ 22.95
Date Accepted (MM/DD/YY) 6/27/16	Scheduled Delivery Time <input checked="" type="checkbox"/> 10:30 AM <input type="checkbox"/> 3:00 PM <input type="checkbox"/> 12 NOON	Insurance Fee \$
Time Accepted 1:46 PM	10:30 AM Delivery Fee \$ 5.00	Return Receipt Fee \$
Weight lbs. 4 ozs.	<input checked="" type="checkbox"/> Flat Rate <input type="checkbox"/> Sunday/Holiday Premium Fee	Live Animal Transportation Fee \$
	Acceptance Employee Initials [Signature]	Total Postage & Fees \$ 27.95

DELIVERY (POSTAL SERVICE USE ONLY)

Delivery Attempt (MM/DD/YY)	Time	Employee Signature
	<input type="checkbox"/> AM <input type="checkbox"/> PM	
Delivery Attempt (MM/DD/YY)	Time	Employee Signature
	<input type="checkbox"/> AM <input type="checkbox"/> PM	

LABEL 11-B, JANUARY 2014

PSN 7690-02-000-9996

3-ADDRESSEE COPY



UNITED STATES POSTAL SERVICE

This packaging is the property of the U.S. Postal Service® and is provided solely for use in sending Priority Mail Express™ shipments. Misuse may be a violation of federal law. This packaging is not for resale. EP13F © U.S. Postal Service, July 2013. All rights reserved.

L 119



This envelope is made from post-consumer waste. Please recycle - again.

LABEL 119

LABEL 119

WRITE FIRMLY TO MAKE ALL COPIES LEGIBLE

PRIORITY MAIL EXPRESS™



PRIORITY MAIL
FLAT RATE ENVELOPE

FLAT RATE ENVELOPE
ONE RATE ★ ANY WEIGHT*



Label 1030, January 2014
PSN 7690-17-000-0853

RECEIVED
B.L.M. AZ STATE OFFICE
2016 JUN 28 10:56
PHOENIX, ARIZONA



EP13F July 2013
OD: 12.5 x 9.5



* Money Back Guarantee to U.S., select APO/FPO/DPO, and select International destinations. See DMM and IMM at pe.usps.com for complete details.
* For International shipments, the maximum weight is 4 lbs.

United States Department of the Interior
Bureau of Land Management
 DIV OF LANDS, MINRLS & ENERGY
 ONE N CENTRAL AVE
 PHOENIX, AZ 85004 -4427
 Phone: 602-417-9200

Receipt

No: 3595445

Transaction #: 3698705	
Date of Transaction: 06/29/2016	
CUSTOMER:	
PLACER ASSETS LLC 292 NEW RIVER CIR HENDERSON,NV 89052-2377 US	

LINE #	QTY	DESCRIPTION	REMARKS	UNIT PRICE	TOTAL
1	1.00	LOCATABLE MINERALS / MINING CLAIMS- NOT NEW-UNADJUD,ONE AUTH NO. ONLY / MINING CLAIM MONEY RECEIVED CASES: AMC425122/\$17360.00	MAINT 2017/112	- n/a -	17360.00
TOTAL:					\$17,360.00

PAYMENT INFORMATION					
1	AMOUNT:	17360.00	POSTMARKED:	06/27/2016	
	TYPE:	CHECK	RECEIVED:	06/28/2016	
	CHECK NO:	1030			
	NAME:	PLACER ASSETS LLC 292 NEW RIVER CIR HENDERSON NV 89052-2377 US			

REMARKS

This receipt was generated by the automated BLM Collections and Billing System and is a paper representation of a portion of the official electronic record contained therein.

425120
Pg 3 of 3

PA 7-01 through PA 7-32

MAINTENANCE FEE PAYMENT

Claimant Name: Placer Assets, LLC
 Address: 292 New River Circle
 City: Henderson State: NV Zip: 89052
 Telephone: 702-436-4854, 702-274-7320
 E-mail address: edsmith1@msn.com
 Signature: [Signature]
 Check here if this is a change of address.
Edward J. Smith, MM

RECEIVED
 BLM ARIZONA OFFICE
 2015 AUG 12 P 2:26
 PHOENIX, ARIZONA
 BLM Date Stamp

LINE NO.	AMC NUMBER	CLAIM/SITE NAME	COUNTY RECORDER DATA (If available)	TWP	RNG	SEC
1	AMC 425120	PA 7-01		9S	11E	6, 7,
2	through	through		"	"	18,
3	AMC 425231	PA 7-32		"	"	19
4						
5						
6						
7						
8						
9						
10						

List additional claims on Form MCF114.

Bureau of Land Management
 Arizona State Office
 www.blm.gov/az/

No. of Claims: 112 x \$140 = \$15,680.00
 Check No: 1017 Init. [Signature]
 Receipt No.: 3366443
 For BLM Use Only

Form: MCF112
 Revised July 2009

This form is available from the Arizona Department of Mines and Mineral Resources and may be reproduced.

ENTERED
 AUG 18 2015
 BY: [Signature]

PLACER ASSETS, LLC
Edward J. Smith, MM
292 New River Circle
Henderson, NV 89052

702-436-4854
fax: 702-436-5148
cell: 702-274-7320
email: edsmith11@msn.com

August 10, 2015

BUREAU OF LAND MANAGEMENT
Department of the interior
1 North Central Avenue, Suite 800
Phoenix, AZ 85004-4427

Attention: Mining Claim Site Filing Department

Reference: 112 – 20 Acre Claims, Pinal County, AZ
Claim Maintenance Fee
AMC425120 through AMC425231
PA7-01 through PA7-32
Placer Assets, LLC

To Whom This May Concern:

Enclosed please find the Placer Asset, LLC check # 1017 in the amount of \$17,360.00 representing the Claim Maintenance due on or before September 1, 2015.

Also please find a copy of the claims and other claim number information as filed last year as well.

Please contact me if I can be of further assistance to you.

Sincerely,



Edward J. Smith, MM
Placer Assets, LLC


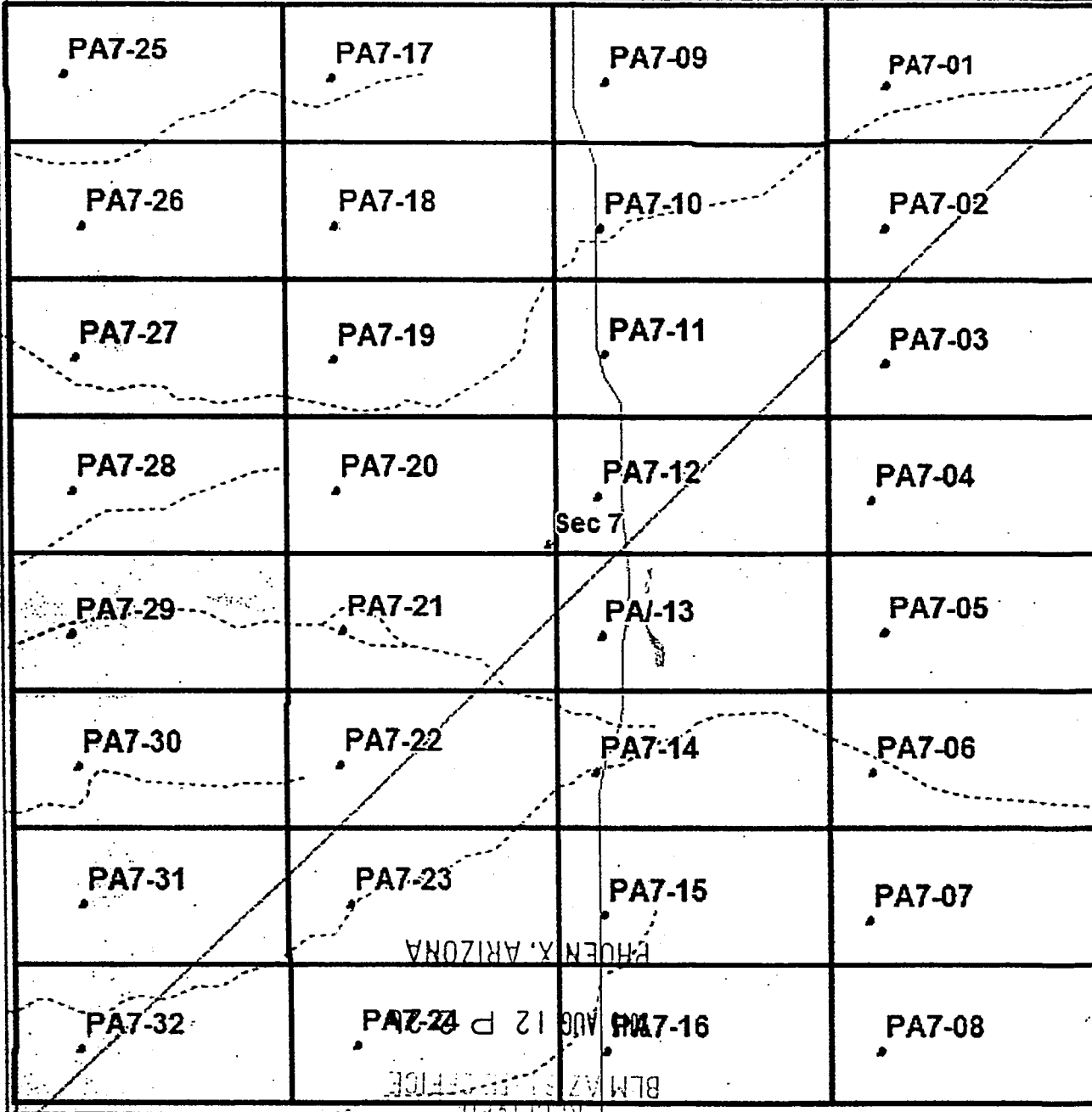
RECEIVED
BLM AT STATE OFFICE
2015 AUG 12 P 2:26
PHOENIX, ARIZONA

Township 9 South, Range 11 East

Pinal County, Arizona

Placer Assets, LLC


Section 7, PA 7-01 to PA 7-32



Data use subject to license.

© DeLorme. XMap® B.

www.delorme.com



PHOENIX, ARIZONA

807-912 P 22-204

BLM AZ STATE OFFICE

RECEIVED

LIST of CLAIM #'S. Pg 1 of 3

PA7-01 through PA7-32

United States Department of the Interior
Bureau of Land Management
LANDS/RECREATION & PLANNING
ONE N CENTRAL AVE
PHOENIX, AZ 85004 -2203
Phone: 602-417-9200

Receipt

No: 2893025

Transaction #: 2979496	112 Claims
Date of Transaction: 10/23/2013	
CUSTOMER:	
PLACER ASSETS LLC 292 NEW RIVER CIR HENDERSON, NV 89052-2377 US	Placer Assets, LLC

Edward J. Smith, Mgr
702-274-7320

LINE #	QTY	DESCRIPTION	REMARKS	UNIT PRICE	TOTAL
Renewal		LOCATABLE MINERALS / MINING CLAIMS- NEW, UNADJUD, ONE OR MORE AUTH NOS / NEW MINING CLAIM LOCATION FEE \$34 CASES: AMC425120/\$34.00, AMC425121/\$34.00, AMC425122/\$34.00, AMC425123/\$34.00, AMC425124/\$34.00, AMC425125/\$34.00, AMC425126/\$34.00, AMC425127/\$34.00, AMC425128/\$34.00, AMC425129/\$34.00, AMC425130/\$34.00, AMC425131/\$34.00, AMC425132/\$34.00, AMC425133/\$34.00, AMC425134/\$34.00, AMC425135/\$34.00, AMC425136/\$34.00, AMC425137/\$34.00, AMC425138/\$34.00, AMC425139/\$34.00,			

RECEIVED
BLM PHOENIX OFFICE
2015 AUG 12 P 2:26
PHOENIX, ARIZONA

Placer Assets, LLC

Pg 2 of 3

112 Claims

AMC425140/\$140.00, AMC425141/\$140.00,
AMC425142/\$140.00, AMC425143/\$140.00,
AMC425144/\$140.00, AMC425145/\$140.00,
AMC425146/\$140.00, AMC425147/\$140.00,
AMC425148/\$140.00, AMC425149/\$140.00,
AMC425150/\$140.00, AMC425151/\$140.00,
AMC425152/\$140.00, AMC425153/\$140.00,
AMC425154/\$140.00, AMC425155/\$140.00,
AMC425156/\$140.00, AMC425157/\$140.00,
AMC425158/\$140.00, AMC425159/\$140.00,
AMC425160/\$140.00, AMC425161/\$140.00,
AMC425162/\$140.00, AMC425163/\$140.00,
AMC425164/\$140.00, AMC425165/\$140.00,
AMC425166/\$140.00, AMC425167/\$140.00,
AMC425168/\$140.00, AMC425169/\$140.00,
AMC425170/\$140.00, AMC425171/\$140.00,
AMC425172/\$140.00, AMC425173/\$140.00,
AMC425174/\$140.00, AMC425175/\$140.00,
AMC425176/\$140.00, AMC425177/\$140.00,
AMC425178/\$140.00, AMC425179/\$140.00,
AMC425180/\$140.00, AMC425181/\$140.00,
AMC425182/\$140.00, AMC425183/\$140.00,
AMC425184/\$140.00, AMC425185/\$140.00,
AMC425186/\$140.00, AMC425187/\$140.00,
AMC425188/\$140.00, AMC425189/\$140.00,
AMC425190/\$140.00, AMC425191/\$140.00,
AMC425192/\$140.00, AMC425193/\$140.00,
AMC425194/\$140.00, AMC425195/\$140.00,
AMC425196/\$140.00, AMC425197/\$140.00,
AMC425198/\$140.00, AMC425199/\$140.00,
AMC425200/\$140.00, AMC425201/\$140.00,
AMC425202/\$140.00, AMC425203/\$140.00,
AMC425204/\$140.00, AMC425205/\$140.00,
AMC425206/\$140.00, AMC425207/\$140.00,
AMC425208/\$140.00, AMC425209/\$140.00,
AMC425210/\$140.00, AMC425211/\$140.00,
AMC425212/\$140.00, AMC425213/\$140.00,
AMC425214/\$140.00, AMC425215/\$140.00,
AMC425216/\$140.00, AMC425217/\$140.00,
AMC425218/\$140.00, AMC425219/\$140.00,
AMC425220/\$140.00, AMC425221/\$140.00,
AMC425222/\$140.00, AMC425223/\$140.00,
AMC425224/\$140.00, AMC425225/\$140.00,
AMC425226/\$140.00, AMC425227/\$140.00,
AMC425228/\$140.00, AMC425229/\$140.00,
AMC425230/\$140.00, AMC425231/\$140.00

112.00

- n/a - 15680.00

PHOENIX, ARIZONA

2015 AUG 12 P 2: 26

RECEIVED
BLM ARIZONA OFFICE

United States Department of the Interior
Bureau of Land Management
 LANDS/RECREATION & PLANNING
 ONE N CENTRAL AVE
 PHOENIX, AZ 85004 -2203
 Phone: 602-417-9200

Receipt

No: 3366443

Transaction #: 3464517	
Date of Transaction: 08/13/2015	
CUSTOMER:	
PLACER ASSETS LLC 292 NEW RIVER CIR HENDERSON, NV 89052-2377 US	

LINE #	QTY	DESCRIPTION	REMARKS	UNIT PRICE	TOTAL
1	1.00	LOCATABLE MINERALS / MINING CLAIMS-NOT NEW-UNADJUD, ONE AUTH NO. ONLY / MINING CLAIM MONEY RECEIVED CASES: AMC425120/\$17360.00	MAINT FEE PYMNT (112) 2016	- n/a -	17360.00
TOTAL:					\$17,360.00

PAYMENT INFORMATION			
1	AMOUNT:	17360.00	POSTMARKED: 08/11/2015
	TYPE:	CHECK	RECEIVED: 08/12/2015
	CHECK NO:	1017	
	NAME:	PLACER ASSETS LLC 292 NEW RIVER CIR HENDERSON NV 89052-2377 US	

REMARKS
IN THE FUTURE, PLEASE USE UPDATED FORMS TO FILE YOUR ANNUAL FEES.

This receipt was generated by the automated BLM Collections and Billing System and is a paper representation of a portion of the official electronic record contained therein.

425120

MAINTENANCE FEE PAYMENT

Claimant Name: Placer Assets, LLC
Address: 292 New River Circle
City: Henderson State: NV Zip: 89052
Telephone: 702-436-4854, 702-274-7320
E-mail address: edsmith11@msn.com
Signature: _____

BLM Date Stamp
RECEIVED
BLM AZ STATE OFFICE
2014 AUG 22 P 3:30
PHOENIX, ARIZONA

Check here if this is a change of address.

LINE NO.	AMC NUMBER	CLAIM/SITE NAME	COUNTY RECORDER DATA (If available)	TWP	RANGE	SEC
1	AMC 425120	PA7-01		9S	11E	6,7,
2	through	through		"	"	18,
3	AMC 425231	PA7-32		"	"	19
4						
5						
6						
7						
8						
9						
10						

ENTERED
AUG 26 2014
BY: JB

List additional claims on Form MCF114.

Bureau of Land Management
Arizona State Office
www.blm.gov/az/

No. of Claims: 112 x \$140 = \$17360.00
Check No: 1006 Init. AA
Receipt No.: 3110731
For BLM Use Only

Form: MCF112
Revised July 2009

LIST of CLAIM #'S. Pg 1 of 3

PA7-01 through PA7-32

United States Department of the Interior
Bureau of Land Management
LANDS/RECREATION & PLANNING
ONE N CENTRAL AVE
PHOENIX, AZ 85004 -2203
Phone: 602-417-9200

Receipt

No: 2893025

Transaction #: 2979496	112 Claims
Date of Transaction: 10/23/2013	
CUSTOMER:	
PLACER ASSETS LLC 292 NEW RIVER CIR HENDERSON, NV 89052-2377 US	Placer Assets, LLC

LINE #	QTY	DESCRIPTION	REMARKS	UNIT PRICE	TOTAL
<i>Renewed</i>		LOCATABLE MINERALS / MINING CLAIMS- NEW, UNADJUD, ONE OR MORE AUTH NOS / NEW MINING CLAIM LOCATION FEE \$34 CASES: AMC425120/\$34.00, AMC425121/\$34.00, AMC425122/\$34.00, AMC425123/\$34.00, AMC425124/\$34.00, AMC425125/\$34.00, AMC425126/\$34.00, AMC425127/\$34.00, AMC425128/\$34.00, AMC425129/\$34.00, AMC425130/\$34.00, AMC425131/\$34.00, AMC425132/\$34.00, AMC425133/\$34.00, AMC425134/\$34.00, AMC425135/\$34.00, AMC425136/\$34.00, AMC425137/\$34.00, AMC425138/\$34.00, AMC425139/\$34.00,			

RECEIVED
BLM AZ STATE OFFICE
2014 AUG 22 P 3:30
PHOENIX, ARIZONA

Placer Assets, LLC

Pg 2 of 3

112 Claims

AMC425140/\$140.00, AMC425141/\$140.00,
AMC425142/\$140.00, AMC425143/\$140.00,
AMC425144/\$140.00, AMC425145/\$140.00,
AMC425146/\$140.00, AMC425147/\$140.00,
AMC425148/\$140.00, AMC425149/\$140.00,
AMC425150/\$140.00, AMC425151/\$140.00,
AMC425152/\$140.00, AMC425153/\$140.00,
AMC425154/\$140.00, AMC425155/\$140.00,
AMC425156/\$140.00, AMC425157/\$140.00,
AMC425158/\$140.00, AMC425159/\$140.00,
AMC425160/\$140.00, AMC425161/\$140.00,
AMC425162/\$140.00, AMC425163/\$140.00,
AMC425164/\$140.00, AMC425165/\$140.00,
AMC425166/\$140.00, AMC425167/\$140.00,
AMC425168/\$140.00, AMC425169/\$140.00,
AMC425170/\$140.00, AMC425171/\$140.00,
AMC425172/\$140.00, AMC425173/\$140.00,
AMC425174/\$140.00, AMC425175/\$140.00,
AMC425176/\$140.00, AMC425177/\$140.00,
AMC425178/\$140.00, AMC425179/\$140.00,
AMC425180/\$140.00, AMC425181/\$140.00,
AMC425182/\$140.00, AMC425183/\$140.00,
AMC425184/\$140.00, AMC425185/\$140.00,
AMC425186/\$140.00, AMC425187/\$140.00,
AMC425188/\$140.00, AMC425189/\$140.00,
AMC425190/\$140.00, AMC425191/\$140.00,
AMC425192/\$140.00, AMC425193/\$140.00,
AMC425194/\$140.00, AMC425195/\$140.00,
AMC425196/\$140.00, AMC425197/\$140.00,
AMC425198/\$140.00, AMC425199/\$140.00,
AMC425200/\$140.00, AMC425201/\$140.00,
AMC425202/\$140.00, AMC425203/\$140.00,
AMC425204/\$140.00, AMC425205/\$140.00,
AMC425206/\$140.00, AMC425207/\$140.00,
AMC425208/\$140.00, AMC425209/\$140.00,
AMC425210/\$140.00, AMC425211/\$140.00,
AMC425212/\$140.00, AMC425213/\$140.00,
AMC425214/\$140.00, AMC425215/\$140.00,
AMC425216/\$140.00, AMC425217/\$140.00,
AMC425218/\$140.00, AMC425219/\$140.00,
AMC425220/\$140.00, AMC425221/\$140.00,
AMC425222/\$140.00, AMC425223/\$140.00,
AMC425224/\$140.00, AMC425225/\$140.00,
AMC425226/\$140.00, AMC425227/\$140.00,
AMC425228/\$140.00, AMC425229/\$140.00,
AMC425230/\$140.00, AMC425231/\$140.00

112.00

- n/a - 15680.00

PHOENIX, ARIZONA

2014 AUG 22 P 3:30

RECEIVED
BLM AZ STATE OFFICE

Placer Assets, LLC

Pg 3 of 3

~~XXXXXXXXXX~~
~~XXXXXXXXXX~~
OLD TOTAL

TOTAL: ~~XXXXXXXXXX~~

PAYMENT INFORMATION				
1	AMOUNT:	XXXXXXXXXX	POSTMARKED:	N/A
	TYPE:	CHECK	RECEIVED:	10/23/2013
	CHECK NO:	0832		
	NAME:	PLACER ASSETS LLC 292 NEW RIVER CIR HENDERSON NV 89052-2377 US		

REMARKS

This receipt was generated by the automated BLM Collections and Billing System and is a paper representation of a portion of the official electronic record contained therein.

RECEIVED
BLM AZ STATE OFFICE
2014 AUG 22 P 3:30
PHOENIX, ARIZONA

Township 9 South, Range 11 East Pinal County, Arizona

PA7-25	PA7-17	PA7-09	PA7-01
PA7-26	PA7-18	PA7-10	PA7-02
PA7-27	PA7-19	PA7-11	PA7-03
PA7-28	PA7-20	PA7-12	PA7-04
PA7-29	PA7-21	PA7-13	PA7-05
PA7-30	PA7-22	PA7-14	PA7-06
PA7-31	PA7-23	PA7-15	PA7-07
PA7-32	PA7-24	PA7-16	PA7-08

Section 7, PA 7-01 to PA 7-32

RECEIVED
 BLM AZ STATE OFFICE
 PHOENIX, ARIZONA
 2013 OCT 23 A 11: 22

Sec 7

RECEIVED
 BLM AZ STATE OFFICE
 PHOENIX, ARIZONA
 2011 AUG 22 P 3: 30

ANCHOR 25152



LOCATION NOTICE FOR PLACER MINING CLAIM

NOTICE IS HEREBY GIVEN that the PA7-32 placer mining claim has been located by Placer Assets L.L.C., whose current mailing address is 292 New River Cir., Henderson, Nevada 89052-2377.

BLM
Date
Stamp

RECEIVED
BLM AZ STATE OFFICE
2011 AUG 22 P 3:30
PHOENIX, ARIZONA

The general course of this claim is East to West and is situated in Pinal County, Arizona.

This claim is 1,320 feet length and 660 feet in width. This claim runs from the location monument on which the location notice is posted (being the northeast corner of said claim), approximately 660 feet in a southerly direction to the south end line and 1,320 feet in a westerly direction to the west end line.

This claim is marked by four 2x2x4 foot monuments, one at each corner of the claim.

The location monument on which this notice is posted is situated within Section 7, Township 9 South, Range 11 East, Gila Salt River Base and Meridian, Arizona. This claim encompasses portions of the following legal subdivision(s) if located by legal subdivision or the following quarter section(s), W 1/2, S 1/4, S1/2, SW 1/4 Section 7, Township 9 South, Range 11 East, Gila Salt River Base and Meridian Arizona.

The locality of this claim with reference to some natural object or permanent monument and additional information (if any) concerning its locality is as follows: None

DATED AND POSTED on the ground this 19th day of October, 2013

Locator (s) /Owners

Placer Assets L.L.C.

By Ron Parker

Ron Parker/Agent for Owners

United States Department of the Interior
Bureau of Land Management
LANDS/RECREATION & PLANNING
ONE N CENTRAL AVE
PHOENIX, AZ 85004 -2203
Phone: 602-417-9200

Receipt

No: 3110731

Transaction #: 3202431		ENTERED INTO COMPUTER AUG 26 2014
Date of Transaction: 08/25/2014		
CUSTOMER:		AUG 26 2014
PLACER ASSETS LLC 292 NEW RIVER CIR HENDERSON, NV 89052-2377 US		AUG 26 2014

LINE #	QTY	DESCRIPTION	REMARKS	UNIT PRICE	TOTAL
1	1.00	LOCATABLE MINERALS / MINING CLAIMS-NOT NEW-UNADJUD, ONE AUTH NO. ONLY / MINING CLAIM MONEY RECEIVED CASES: AMC425120/\$17360.00	MAINT FEE PYMNT (112) 2015	- n/a -	17360.00
TOTAL:					\$17,360.00

PAYMENT INFORMATION				
1	AMOUNT:	17360.00	POSTMARKED:	08/21/2014
	TYPE:	CHECK	RECEIVED:	08/22/2014
	CHECK NO:	1006		
	NAME:	PLACER ASSESTS LLC 292 NEW RIVER CIR HENDERSON NV 89052-2377 US		

REMARKS

This receipt was generated by the automated BLM Collections and Billing System and is a paper representation of a portion of the official electronic record contained therein.

REQUIRED.

RECEIVED
STATE OFFICE
OCT 22 P 3 31
EXPRESS
1E5E1991866173531 US

EXPRESS MAIL
UNITED STATES POSTAL SERVICE®
Mailing Label
Label 11-B, March 2004
Post Office To Addressee



When used internationally
affix customs declarations
(PS Form 2976, or 2976A).

Mining Claim
Maintenance
Fee Dept.

PRESS HARD. YOU ARE MAKING 3 COPIES.

ORIGIN (POSTAL SERVICE USE ONLY)	
PO ZIP Code	Day of Delivery
89052	Next <input checked="" type="checkbox"/> 1st <input type="checkbox"/> 2nd <input type="checkbox"/> 3rd Del. Day
Date Accepted	Scheduled Date of Delivery
8 21 14	8 22
Time Accepted	Scheduled Time of Delivery
12 25 PM	10:30 A.M.
Flat Rate <input checked="" type="checkbox"/> Weight	Postage
	\$ 24.99
lbs. ozs.	Return Receipt Fee
	\$
	Insurance Fee
	\$
	Total Postage & Fees
	\$ 24.99
	Acceptance Emp. Initials
	<i>[Signature]</i>

DELIVERY (POSTAL USE ONLY)	
Delivery Attempt	Time <input type="checkbox"/> AM <input type="checkbox"/> PM
Mo. Day	Employee Signature
Delivery Attempt	Time <input type="checkbox"/> AM <input type="checkbox"/> PM
Mo. Day	Employee Signature
Delivery Date	Time <input type="checkbox"/> AM <input type="checkbox"/> PM
Mo. Day	Employee Signature
CUSTOMER USE ONLY	
<input type="checkbox"/> PAYMENT BY ACCOUNT	<input type="checkbox"/> WAIVER OF SIGNATURE (Domestic Mail Only)
Express Mail Corporate Acct. No.	Additional merchandise insurance is void if customer requests waiver of signature.
Federal Agency Acct. No. or Postal Service Acct. No.	I wish delivery to be made without obtaining signature of addressee or addressee's agent (if delivery employee judges that article can be left in secure location) and I authorize that delivery employee's signature constitutes valid proof of delivery.

FROM: (PLEASE PRINT) PHONE (702) 436-4854
BLITZER ASSETS, LLC
292 New River Circle
Henderson, NV 89052

NO DELIVERY Weekends Holiday Mailing Signature
TO: (PLEASE PRINT) PHONE 602-417-9528
Bureau Land Mgmt, Dept Interior
1 North Central Ave, Ste 800
Phoenix, AZ
ZIP + 4 (U.S. ADDRESSES ONLY. DO NOT USE FOR FOREIGN POSTAL CODES.)
85004 + 4427
FOR INTERNATIONAL DESTINATIONS, WRITE COUNTRY NAME BELOW.

FOR PICKUP OR TRACKING
Visit www.usps.com
Call 1-800-222-1811

PRIORITY MAIL EXPRESS™
DELIVER BY
10:30 AM

Label 1030, January 2014
PSN 7690-17-000-0853



Visit us at usps.com

We Deliver!



082708 EML EP13F OCT 2008

This packaging is the property of the U.S. Postal Service® and is provided solely for use in sending Express Mail® shipments. Misuse may be a violation of federal law. This packaging is not for resale. EP13F © U.S. Postal Service, Oct. 2008; All rights reserved.

NOTICE!!

These documents have been scanned!

Do not place un-scanned documents beneath this notice!

Do not remove this notice from this file!

GPO Jacket No. 560-102
Print Order 61540
Rise Business Services, LLC
Job=AZ15 5/10/2019



Box Number= AZ15036



Claim Begin-End: AMC425120-AMC425231

6 Location Notices-Amendments and Supporting Documents



AZ15036-4

AMC425096-AMC425592

**DEPARTMENT OF THE INTERIOR
BUREAU OF LAND MANAGEMENT
MINING CLAIMS
(LIVE) Serial Register Page**

Run Date/Time: 12/09/2013 09:34 AM

Page 1 of 1

01 10-21-1976;090STAT0090;43USC1744

Total Acres

Serial Number

Case Type 384201: PLACER CLAIM

20.000

AMC425120

Claim Name: PA6-01

Lead File Number

Commodity :

AMC425120

Case Disposition: ACTIVE

Required Maintenance Fee: \$140.00

Name & Address	Int Rel
PLACER ASSETS LLC 292 NEW RIVER CIR HENDERSON, NV 89052-2377	CLAIMANT

Mer Twp	Rng	Sec	Quadrant	District/Field Office	County
14	0090S	0110E	006 NE	TUCSON FO	PINAL

Act Date	Code	Action	Action Remarks	Receipt Number
10/19/2013	403	LOCATION DATE		
10/23/2013	395	RECORDATION NOTICE RECD	1	2893025
10/23/2013	484	LOCATION YEAR / MAINTENANCE	2014;\$140	2893025
12/09/2013	379	REFUND AUTHORIZED	\$112; OVER PAYMENT ✓	2893025
10/23/2013	392	MONIES RECEIVED	\$112.00;1	2893025
10/23/2013	501	ACCT ADV IN LEAD FILE	AMC425120-AMC425231;	

Line Nr Remarks

NO WARRANTY IS MADE BY BLM
FOR USE OF THE DATA FOR
PURPOSES NOT INTENDED BY BLM

Authorized Date12/09/2013

Instructions to Accounts AZ BLM REFUND \$112 TO PLACER ASSETS LLC, FOR OVER
PAYMENT ON AMC425120, RECEIPT #2893025, PB 602-417-9360

Login ID5957

Entry Date12/09/2013

Total Amount\$112.00

United States Department of the Interior
Bureau of Land Management
 LANDS/RECREATION & PLANNING
 ONE N CENTRAL AVE
 PHOENIX, AZ 85004 -2203
 Phone: 602-417-9200

Receipt

No:

2893025

*\$112 overpmt
Refund*

Transaction #: 2979496		REFUND AUTHORIZED	
Date of Transaction: 10/23/2013		ENTERED INTO COMPUTER	
CUSTOMER:		DEC 09 2013 <i>RB</i>	
PLACER ASSETS LLC 292 NEW RIVER CIR HENDERSON, NV 89052-2377 US			

LINE #	QTY	DESCRIPTION	REMARKS	UNIT PRICE	TOTAL
		LOCATABLE MINERALS / MINING CLAIMS- NEW, UNADJUD, ONE OR MORE AUTH NOS / NEW MINING CLAIM LOCATION FEE \$34 CASES: AMC425120/\$34.00, AMC425121/\$34.00, AMC425122/\$34.00, AMC425123/\$34.00, AMC425124/\$34.00, AMC425125/\$34.00, AMC425126/\$34.00, AMC425127/\$34.00, AMC425128/\$34.00, AMC425129/\$34.00, AMC425130/\$34.00, AMC425131/\$34.00, AMC425132/\$34.00, AMC425133/\$34.00, AMC425134/\$34.00, AMC425135/\$34.00, AMC425136/\$34.00, AMC425137/\$34.00, AMC425138/\$34.00, AMC425139/\$34.00, AMC425140/\$34.00, AMC425141/\$34.00, AMC425142/\$34.00, AMC425143/\$34.00, AMC425144/\$34.00, AMC425145/\$34.00, AMC425146/\$34.00, AMC425147/\$34.00, AMC425148/\$34.00, AMC425149/\$34.00, AMC425150/\$34.00, AMC425151/\$34.00, AMC425152/\$34.00, AMC425153/\$34.00, AMC425154/\$34.00, AMC425155/\$34.00, AMC425156/\$34.00, AMC425157/\$34.00, AMC425158/\$34.00, AMC425159/\$34.00, AMC425160/\$34.00, AMC425161/\$34.00, AMC425162/\$34.00, AMC425163/\$34.00,			

1	112.00	AMC425164/\$34.00, AMC425165/\$34.00, AMC425166/\$34.00, AMC425167/\$34.00, AMC425168/\$34.00, AMC425169/\$34.00, AMC425170/\$34.00, AMC425171/\$34.00, AMC425172/\$34.00, AMC425173/\$34.00, AMC425174/\$34.00, AMC425175/\$34.00, AMC425176/\$34.00, AMC425177/\$34.00, AMC425178/\$34.00, AMC425179/\$34.00, AMC425180/\$34.00, AMC425181/\$34.00, AMC425182/\$34.00, AMC425183/\$34.00, AMC425184/\$34.00, AMC425185/\$34.00, AMC425186/\$34.00, AMC425187/\$34.00, AMC425188/\$34.00, AMC425189/\$34.00, AMC425190/\$34.00, AMC425191/\$34.00, AMC425192/\$34.00, AMC425193/\$34.00, AMC425194/\$34.00, AMC425195/\$34.00, AMC425196/\$34.00, AMC425197/\$34.00, AMC425198/\$34.00, AMC425199/\$34.00, AMC425200/\$34.00, AMC425201/\$34.00, AMC425202/\$34.00, AMC425203/\$34.00, AMC425204/\$34.00, AMC425205/\$34.00, AMC425206/\$34.00, AMC425207/\$34.00, AMC425208/\$34.00, AMC425209/\$34.00, AMC425210/\$34.00, AMC425211/\$34.00, AMC425212/\$34.00, AMC425213/\$34.00, AMC425214/\$34.00, AMC425215/\$34.00, AMC425216/\$34.00, AMC425217/\$34.00, AMC425218/\$34.00, AMC425219/\$34.00, AMC425220/\$34.00, AMC425221/\$34.00, AMC425222/\$34.00, AMC425223/\$34.00, AMC425224/\$34.00, AMC425225/\$34.00, AMC425226/\$34.00, AMC425227/\$34.00, AMC425228/\$34.00, AMC425229/\$34.00, AMC425230/\$34.00, AMC425231/\$34.00		- n/a -	3808.00
		LOCATABLE MINERALS / MINING CLAIMS- NEW, UNADJUD, ONE OR MORE AUTH NOS / NEW MINING CLAIM PROCESSING FEE \$20 CASES: AMC425120/\$20.00, AMC425121/\$20.00, AMC425122/\$20.00, AMC425123/\$20.00, AMC425124/\$20.00, AMC425125/\$20.00, AMC425126/\$20.00, AMC425127/\$20.00, AMC425128/\$20.00, AMC425129/\$20.00, AMC425130/\$20.00, AMC425131/\$20.00, AMC425132/\$20.00, AMC425133/\$20.00,			

AMC425134/\$20.00, AMC425135/\$20.00,
 AMC425136/\$20.00, AMC425137/\$20.00,
 AMC425138/\$20.00, AMC425139/\$20.00,
 AMC425140/\$20.00, AMC425141/\$20.00,
 AMC425142/\$20.00, AMC425143/\$20.00,
 AMC425144/\$20.00, AMC425145/\$20.00,
 AMC425146/\$20.00, AMC425147/\$20.00,
 AMC425148/\$20.00, AMC425149/\$20.00,
 AMC425150/\$20.00, AMC425151/\$20.00,
 AMC425152/\$20.00, AMC425153/\$20.00,
 AMC425154/\$20.00, AMC425155/\$20.00,
 AMC425156/\$20.00, AMC425157/\$20.00,
 AMC425158/\$20.00, AMC425159/\$20.00,
 AMC425160/\$20.00, AMC425161/\$20.00,
 AMC425162/\$20.00, AMC425163/\$20.00,
 AMC425164/\$20.00, AMC425165/\$20.00,
 AMC425166/\$20.00, AMC425167/\$20.00,
 AMC425168/\$20.00, AMC425169/\$20.00,
 AMC425170/\$20.00, AMC425171/\$20.00,
 AMC425172/\$20.00, AMC425173/\$20.00,
 AMC425174/\$20.00, AMC425175/\$20.00,
 AMC425176/\$20.00, AMC425177/\$20.00,
 AMC425178/\$20.00, AMC425179/\$20.00,
 AMC425180/\$20.00, AMC425181/\$20.00,
 AMC425182/\$20.00, AMC425183/\$20.00,
 AMC425184/\$20.00, AMC425185/\$20.00,
 AMC425186/\$20.00, AMC425187/\$20.00,
 AMC425188/\$20.00, AMC425189/\$20.00,
 AMC425190/\$20.00, AMC425191/\$20.00,
 AMC425192/\$20.00, AMC425193/\$20.00,
 AMC425194/\$20.00, AMC425195/\$20.00,
 AMC425196/\$20.00, AMC425197/\$20.00,
 AMC425198/\$20.00, AMC425199/\$20.00,
 AMC425200/\$20.00, AMC425201/\$20.00,
 AMC425202/\$20.00, AMC425203/\$20.00,
 AMC425204/\$20.00, AMC425205/\$20.00,
 AMC425206/\$20.00, AMC425207/\$20.00,
 AMC425208/\$20.00, AMC425209/\$20.00,
 AMC425210/\$20.00, AMC425211/\$20.00,
 AMC425212/\$20.00, AMC425213/\$20.00,
 AMC425214/\$20.00, AMC425215/\$20.00,
 AMC425216/\$20.00, AMC425217/\$20.00,
 AMC425218/\$20.00, AMC425219/\$20.00,
 AMC425220/\$20.00, AMC425221/\$20.00,

2 112.00

- n/a - 2240.00

AMC425222/\$20.00, AMC425223/\$20.00,
 AMC425224/\$20.00, AMC425225/\$20.00,
 AMC425226/\$20.00, AMC425227/\$20.00,
 AMC425228/\$20.00, AMC425229/\$20.00,
 AMC425230/\$20.00, AMC425231/\$20.00

LOCATABLE MINERALS / MINING CLAIMS-
 NEW, UNADJUD, ONE OR MORE AUTH NOS / NEW
 MINING CLAIM MAINT FEE \$140

CASES: AMC425120/\$140.00, AMC425121/\$140.00,
 AMC425122/\$140.00, AMC425123/\$140.00,
 AMC425124/\$140.00, AMC425125/\$140.00,
 AMC425126/\$140.00, AMC425127/\$140.00,
 AMC425128/\$140.00, AMC425129/\$140.00,
 AMC425130/\$140.00, AMC425131/\$140.00,
 AMC425132/\$140.00, AMC425133/\$140.00,
 AMC425134/\$140.00, AMC425135/\$140.00,
 AMC425136/\$140.00, AMC425137/\$140.00,
 AMC425138/\$140.00, AMC425139/\$140.00,
 AMC425140/\$140.00, AMC425141/\$140.00,
 AMC425142/\$140.00, AMC425143/\$140.00,
 AMC425144/\$140.00, AMC425145/\$140.00,
 AMC425146/\$140.00, AMC425147/\$140.00,
 AMC425148/\$140.00, AMC425149/\$140.00,
 AMC425150/\$140.00, AMC425151/\$140.00,
 AMC425152/\$140.00, AMC425153/\$140.00,
 AMC425154/\$140.00, AMC425155/\$140.00,
 AMC425156/\$140.00, AMC425157/\$140.00,
 AMC425158/\$140.00, AMC425159/\$140.00,
 AMC425160/\$140.00, AMC425161/\$140.00,
 AMC425162/\$140.00, AMC425163/\$140.00,
 AMC425164/\$140.00, AMC425165/\$140.00,
 AMC425166/\$140.00, AMC425167/\$140.00,
 AMC425168/\$140.00, AMC425169/\$140.00,
 AMC425170/\$140.00, AMC425171/\$140.00,
 AMC425172/\$140.00, AMC425173/\$140.00,
 AMC425174/\$140.00, AMC425175/\$140.00,
 AMC425176/\$140.00, AMC425177/\$140.00,
 AMC425178/\$140.00, AMC425179/\$140.00,
 AMC425180/\$140.00, AMC425181/\$140.00,
 AMC425182/\$140.00, AMC425183/\$140.00,
 AMC425184/\$140.00, AMC425185/\$140.00,
 AMC425186/\$140.00, AMC425187/\$140.00,
 AMC425188/\$140.00, AMC425189/\$140.00,

3 112.00

- n/a - 15680.00

		AMC425190/\$140.00, AMC425191/\$140.00, AMC425192/\$140.00, AMC425193/\$140.00, AMC425194/\$140.00, AMC425195/\$140.00, AMC425196/\$140.00, AMC425197/\$140.00, AMC425198/\$140.00, AMC425199/\$140.00, AMC425200/\$140.00, AMC425201/\$140.00, AMC425202/\$140.00, AMC425203/\$140.00, AMC425204/\$140.00, AMC425205/\$140.00, AMC425206/\$140.00, AMC425207/\$140.00, AMC425208/\$140.00, AMC425209/\$140.00, AMC425210/\$140.00, AMC425211/\$140.00, AMC425212/\$140.00, AMC425213/\$140.00, AMC425214/\$140.00, AMC425215/\$140.00, AMC425216/\$140.00, AMC425217/\$140.00, AMC425218/\$140.00, AMC425219/\$140.00, AMC425220/\$140.00, AMC425221/\$140.00, AMC425222/\$140.00, AMC425223/\$140.00, AMC425224/\$140.00, AMC425225/\$140.00, AMC425226/\$140.00, AMC425227/\$140.00, AMC425228/\$140.00, AMC425229/\$140.00, AMC425230/\$140.00, AMC425231/\$140.00			
4	1.00	LOCATABLE MINERALS / MINING CLAIMS-NO NEW-UNADJUD, ONE AUTH NO. ONLY / MINING CLAIM MONEY RECEIVED CASES: AMC425120/\$112.00	REFUND AUTHORIZED ENTERED INTO COMPUTER DEC 09 2013 PB	- n/a -	112.00
TOTAL:					\$21,840.00

PAYMENT INFORMATION			
1	AMOUNT:	21840.00	POSTMARKED: N/A
	TYPE:	CHECK	RECEIVED: 10/23/2013
	CHECK NO:	0832	
	NAME:	PLACER ASSETS LLC 292 NEW RIVER CIR HENDERSON NV 89052-2377 US	

REMARKS

This receipt was generated by the automated BLM Collections and Billing System and is a paper representation of a portion of the official electronic record contained therein.

21728

MINING CLAIM STATUS REPORT

Data Entered: 11/12/2013

MTP Checked By: RM
GEO Checked By: MP

LEAD SERIAL NUMBER: AMC 425120 thru AMC 425231

NUMBER OF CLAIMS & TYPE:

LODE _____
112 PLACER _____
ASSOCIATION PLACER _____
MILL SITE _____
TUNNEL SITE _____

CHARGES:

Location Fee @ \$34 = \$ 3808
Processing Fee @ \$20 = \$ 2240
Maintenance Fee @ \$140 = \$ 15680
Add'l Maint Fee for Assoc Placer = \$ _____
CASHIER CHECK SUBTOTAL \$ _____
OVERAGE of \$112 Other Fees \$ NOTE
Other Fees \$ _____
TOTAL \$ 21728.

TOTAL ACREAGE: 20 ac. Per Claim
(Placer Only)

NUMBER OF LOCATORS: _____

DOCUMENTS RECEIVED VIA: Over-the-Counter [] Mail [X] ^{Received as} TIMELY FILED: Yes [X] No []

LEGAL DESCRIPTION: T 95 R 11E SEC 6, 7, 18, 19
T _____ R _____ SEC _____
T _____ R _____ SEC _____
T _____ R _____ SEC _____
T _____ R _____ SEC _____

BLM [] FOREST SERVICE [] SUBJ TO PL 359: Yes [] No []
WILDERNESS AREA []

SPLIT ESTATE: N/A [] SX [] PX [] OTHER []
SRHA [] Was proper Notice filed if located on SHRA Land? Yes [] No []

RECONVEYED MINERALS ON BLM LAND REQUIRE OPENING ORDER FROM 1944 TO 1993:

Open to Entry On _____ N/A []

COMMENTS/STATUS: VOID [] PARTIALLY VOID [] PVT MINERALS [] WITHDRAWN LANDS []
OTHER [] Amc 425137 is depicted in the NW 1/4 of Sec 6, NOT in the SE 1/4. ps
Amc 425201 - Depicted in the NW 1/4 of Sec 18, NOT the SE 1/4. ps

[] Claimant acknowledges that portions of the following claim(s) site(s) may be void or voidable.

Printed Name of Claimant _____ Signature of Claimant _____

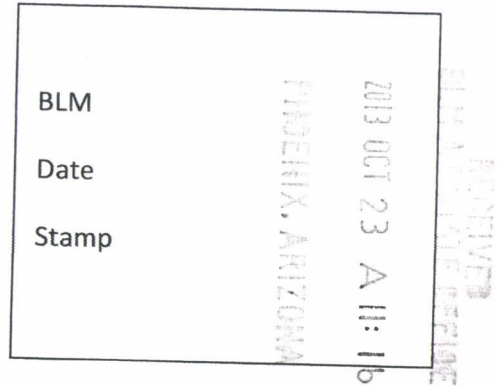
*****FINAL ADJUDICATION*****

DATE 5/16/2014 INITIALS PS

AMC 425120

LOCATION NOTICE FOR PLACER MINING CLAIM

NOTICE IS HEREBY GIVEN that the PA6-01 placer mining claim as been located by Placer Assets L.L.C., whose current mailing address is 292 New River Cir., Henderson, Nevada 89052-2377.



The general course of this claim is East to West and is situated in Pinal County, Arizona.

This claim is 1,320 feet length and 660 feet in width. This claim runs from the location monument on which the location notice is posted (being the northeast corner of said claim), approximately 660 feet in a southerly direction to the south end line and 1,320 feet in a westerly direction to the west end line.

This claim is marked by four 2x2x4 foot monuments, one at each corner of the claim.

The location monument on which this notice is posted is situated within Section 6, Township 9 South, Range 11 East, Gila Salt River Base and Meridian, Arizona. This claim encompasses portions of the following legal subdivision(s) if located by legal subdivision or the following quarter section(s), E 1/2, N 1/4, N1/2, NE 1/4 Section 6, Township 9 South, Range 11 East, Gila Salt River Base and Meridian Arizona.

The locality of this claim with reference to some natural object or permanent monument and additional information (if any) concerning its locality is as follows: None


DATED AND POSTED on the ground this 19th day of October, 2013

Locator (s) /Owners

Placer Assets L.L.C.

By Ron Parker

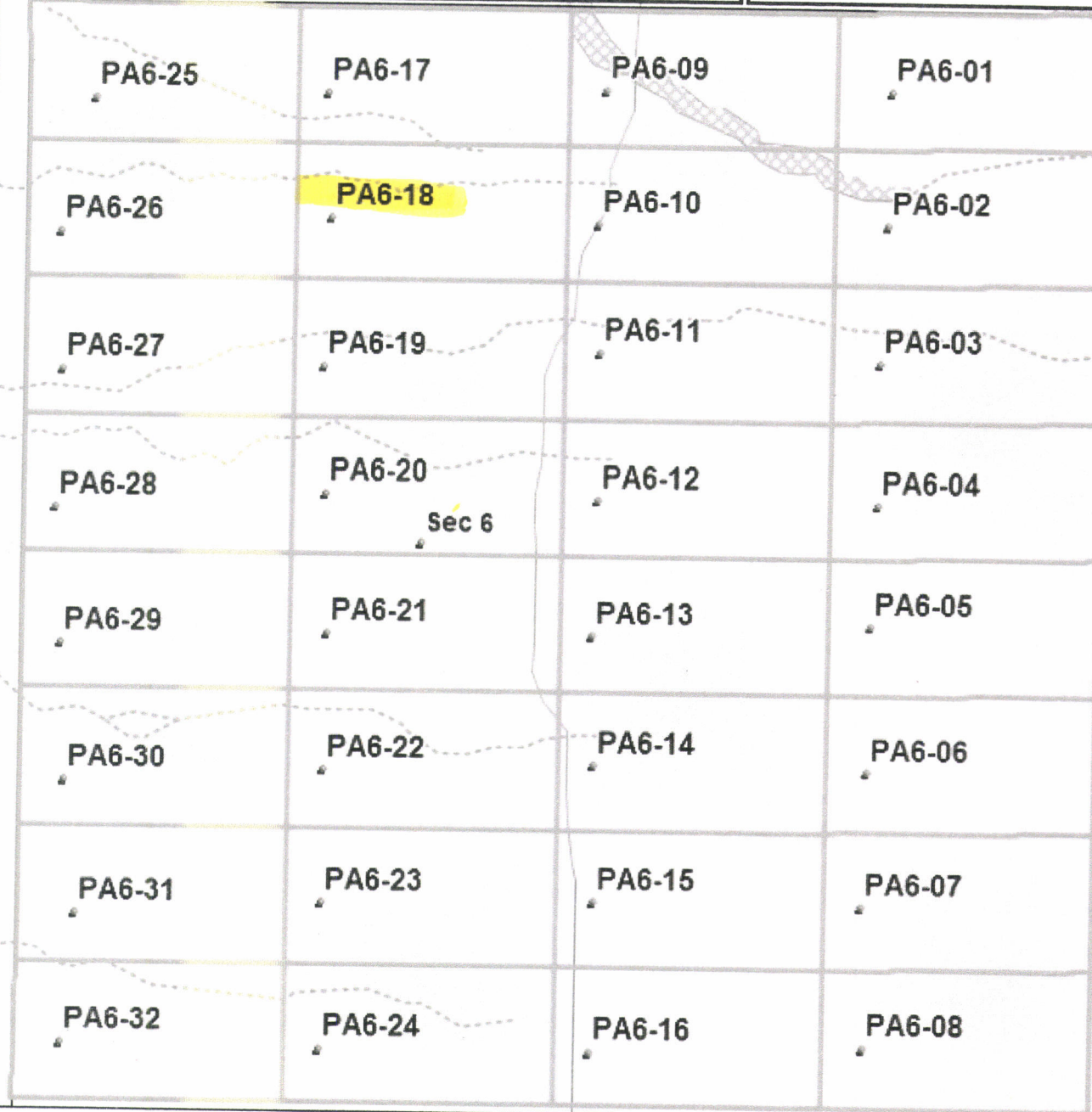
Ron Parker/Agent for Owners



ARCHIVED

Township 9 South, Range 11 East | Pinal County, Arizona

Section 6, PA 6-01 to PA 6-32




RECEIVED
 DLM AS STATE OFFICE
 2013 OCT 23 A 11:15
 PHOENIX, ARIZONA

Data use subject to license.

© DeLorme. XMap® 8.

www.delorme.com

AMON25120



Date: 7-23-13

LOCATION NOTICE FOR PLACER MINING CLAIM

NOTICE IS HEREBY GIVEN that the PA6-02 placer mining claim has been located by Placer Assets L.L.C., whose current mailing address is 292 New River Cir., Henderson, Nevada 89052-2377.

RECEIVED
BLM
2013 OCT 23 A 11:16
PHOENIX, ARIZONA
DATE
Stamp

The general course of this claim is East to West and is situated in Pinal County, Arizona.

This claim is 1,320 feet length and 660 feet in width. This claim runs from the location monument on which the location notice is posted (being the northeast corner of said claim), approximately 660 feet in a southerly direction to the south end line and 1,320 feet in a westerly direction to the west end line.

This claim is marked by four 2x2x4 foot monuments, one at each corner of the claim.

The location monument on which this notice is posted is situated within Section 6, Township 9 South, Range 11 East, Gila Salt River Base and Meridian, Arizona. This claim encompasses portions of the following legal subdivision(s) if located by legal subdivision or the following quarter section(s), E 1/2, N 1/4, S1/2, NE 1/4 Section 6, Township 9 South, Range 11 East, Gila Salt River Base and Meridian Arizona.

The locality of this claim with reference to some natural object or permanent monument and additional information (if any) concerning its locality is as follows: None

DATED AND POSTED on the ground this 19th day of October, 2013

Locator (s) /Owners

Placer Assets L.L.C.

By Ron Parker


Ron Parker/Agent for Owners

ENTERED
NOV 08 2013
BY: pm

AN0425121

LOCATION NOTICE FOR PLACER MINING CLAIM

NOTICE IS HEREBY GIVEN that the PA6-03 placer mining claim has been located by Placer Assets L.L.C., whose current mailing address is 292 New River Cir., Henderson, Nevada 89052-2377.



The general course of this claim is East to West and is situated in Pinal County, Arizona.

This claim is 1,320 feet length and 660 feet in width. This claim runs from the location monument on which the location notice is posted (being the northeast corner of said claim), approximately 660 feet in a southerly direction to the south end line and 1,320 feet in a westerly direction to the west end line.

This claim is marked by four 2x2x4 foot monuments, one at each corner of the claim.

The location monument on which this notice is posted is situated within Section 6, Township 9 South, Range 11 East, Gila Salt River Base and Meridian, Arizona. This claim encompasses portions of the following legal subdivision(s) if located by legal subdivision or the following quarter section(s), E 1/2, N 1/4, S1/2, NE 1/4 Section 6, Township 9 South, Range 11 East, Gila Salt River Base and Meridian Arizona.

The locality of this claim with reference to some natural object or permanent monument and additional information (if any) concerning its locality is as follows: None

DATED AND POSTED on the ground this 19th day of October, 2013

Locator (s) /Owners

Placer Assets L.L.C.

By Ron Parker

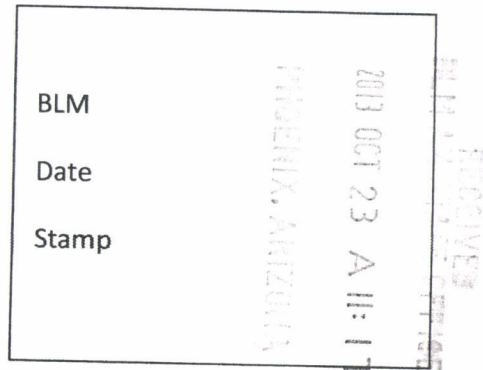
Ron Parker/Agent for Owners



110425122

LOCATION NOTICE FOR PLACER MINING CLAIM

NOTICE IS HEREBY GIVEN that the PA6-04 placer mining claim has been located by Placer Assets L.L.C., whose current mailing address is 292 New River Cir., Henderson, Nevada 89052-2377.



The general course of this claim is East to West and is situated in Pinal County, Arizona.

This claim is 1,320 feet length and 660 feet in width. This claim runs from the location monument on which the location notice is posted (being the northeast corner of said claim), approximately 660 feet in a southerly direction to the south end line and 1,320 feet in a westerly direction to the west end line.

This claim is marked by four 2x2x4 foot monuments, one at each corner of the claim.

The location monument on which this notice is posted is situated within Section 6, Township 9 South, Range 11 East, Gila Salt River Base and Meridian, Arizona. This claim encompasses portions of the following legal subdivision(s) if located by legal subdivision or the following quarter section(s), E 1/2, S 1/4, S1/2, NE 1/4 Section 6, Township 9 South, Range 11 East, Gila Salt River Base and Meridian Arizona.

The locality of this claim with reference to some natural object or permanent monument and additional information (if any) concerning its locality is as follows: None

DATED AND POSTED on the ground this 19th day of October, 2013

Locator (s) /Owners

Placer Assets L.L.C.

By Ron Parker

Ron Parker/Agent for Owners

AT10425123



LOCATION NOTICE FOR PLACER MINING CLAIM

NOTICE IS HEREBY GIVEN that the PA6-05 placer mining claim has been located by Placer Assets L.L.C., whose current mailing address is 292 New River Cir., Henderson, Nevada 89052-2377.

BLM	
Date	
Stamp	

2013 OCT 23 A 11: 17
PINAL COUNTY, ARIZONA
NEW RIVER

The general course of this claim is East to West and is situated in Pinal County, Arizona.

This claim is 1,320 feet length and 660 feet in width. This claim runs from the location monument on which the location notice is posted (being the northeast corner of said claim), approximately 660 feet in a southerly direction to the south end line and 1,320 feet in a westerly direction to the west end line.

This claim is marked by four 2x2x4 foot monuments, one at each corner of the claim.

The location monument on which this notice is posted is situated within Section 6, Township 9 South, Range 11 East, Gila Salt River Base and Meridian, Arizona. This claim encompasses portions of the following legal subdivision(s) if located by legal subdivision or the following quarter section(s), E 1/2, N 1/4, N1/2, SE 1/4 Section 6, Township 9 South, Range 11 East, Gila Salt River Base and Meridian Arizona.

The locality of this claim with reference to some natural object or permanent monument and additional information (if any) concerning its locality is as follows: None

DATED AND POSTED on the ground this 19th day of October, 2013

Locator (s) /Owners

Placer Assets L.L.C.

By Ron Parker

Ron Parker/Agent for Owners

ENTERED
NOV 08 2013
BY: pm

NOV 20 12 20

LOCATION NOTICE FOR PLACER MINING CLAIM

NOTICE IS HEREBY GIVEN that the PA6-06 placer mining claim has been located by Placer Assets L.L.C., whose current mailing address is 292 New River Cir., Henderson, Nevada 89052-2377.

BLM	2013 OCT 23	RECEIVED
Date	A 11:17	PH. 47 STATE OFFICE
Stamp	PHOENIX, ARIZONA	

The general course of this claim is East to West and is situated in Pinal County, Arizona.

This claim is 1,320 feet length and 660 feet in width. This claim runs from the location monument on which the location notice is posted (being the northeast corner of said claim), approximately 660 feet in a southerly direction to the south end line and 1,320 feet in a westerly direction to the west end line.

This claim is marked by four 2x2x4 foot monuments, one at each corner of the claim.

The location monument on which this notice is posted is situated within Section 6, Township 9 South, Range 11 East, Gila Salt River Base and Meridian, Arizona. This claim encompasses portions of the following legal subdivision(s) if located by legal subdivision or the following quarter section(s), E 1/2, S 1/4, N1/2 SE 1/4 Section 6, Township 9 South, Range 11 East, Gila Salt River Base and Meridian Arizona.

The locality of this claim with reference to some natural object or permanent monument and additional information (if any) concerning its locality is as follows: None

DATED AND POSTED on the ground this 19th day of October, 2013

Locator (s) /Owners

Placer Assets L.L.C.

By Ron Parker

Ron Parker/Agent for Owners

ENTERED
NOV 08, 2013
BY: PM

110415123

LOCATION NOTICE FOR PLACER MINING CLAIM

NOTICE IS HEREBY GIVEN that the PA6-07 placer mining claim has been located by Placer Assets L.L.C., whose current mailing address is 292 New River Cir., Henderson, Nevada 89052-2377.

BLM	
Date	2013 OCT 23 A 11:17
Stamp	RECEIVED BLM PINAL COUNTY, ARIZONA

The general course of this claim is East to West and is situated in Pinal County, Arizona.

This claim is 1,320 feet length and 660 feet in width. This claim runs from the location monument on which the location notice is posted (being the northeast corner of said claim), approximately 660 feet in a southerly direction to the south end line and 1,320 feet in a westerly direction to the west end line.

This claim is marked by four 2x2x4 foot monuments, one at each corner of the claim.

The location monument on which this notice is posted is situated within Section 6, Township 9 South, Range 11 East, Gila Salt River Base and Meridian, Arizona. This claim encompasses portions of the following legal subdivision(s) if located by legal subdivision or the following quarter section(s), E 1/2, N 1/4, S1/2, SE 1/4 Section 6, Township 9 South, Range 11 East, Gila Salt River Base and Meridian Arizona.

The locality of this claim with reference to some natural object or permanent monument and additional information (if any) concerning its locality is as follows: None

DATED AND POSTED on the ground this 19th day of October, 2013

Locator (s) /Owners

Placer Assets L.L.C.

By Ron Parker

Ron Parker/Agent for Owners

ENTERED
NOV 08 2013
BY: mm

AR10125126

LOCATION NOTICE FOR PLACER MINING CLAIM

NOTICE IS HEREBY GIVEN that the PA6-08 placer mining claim has been located by Placer Assets L.L.C., whose current mailing address is 292 New River Cir., Henderson, Nevada 89052-2377.

BLM	
Date	
Stamp	

RECEIVED
FEDERAL BUREAU OF SURVEY
2013 OCT 23 A 11:17
PHOENIX, ARIZONA

The general course of this claim is East to West and is situated in Pinal County, Arizona.

This claim is 1,320 feet length and 660 feet in width. This claim runs from the location monument on which the location notice is posted (being the northeast corner of said claim), approximately 660 feet in a southerly direction to the south end line and 1,320 feet in a westerly direction to the west end line.

This claim is marked by four 2x2x4 foot monuments, one at each corner of the claim.

The location monument on which this notice is posted is situated within Section 6, Township 9 South, Range 11 East, Gila Salt River Base and Meridian, Arizona. This claim encompasses portions of the following legal subdivision(s) if located by legal subdivision or the following quarter section(s), E 1/2, S 1/4, S1/2, SE 1/4 Section 6, Township 9 South, Range 11 East, Gila Salt River Base and Meridian Arizona.

The locality of this claim with reference to some natural object or permanent monument and additional information (if any) concerning its locality is as follows: None

DATED AND POSTED on the ground this 19th day of October, 2013

Locator (s) /Owners

Placer Assets L.L.C.

By Ron Parker

Ron Parker/Agent for Owners

ENTERED
NOV 08 2013
BY: RM

AR10195127

LOCATION NOTICE FOR PLACER MINING CLAIM

NOTICE IS HEREBY GIVEN that the PA6-09 placer mining claim has been located by Placer Assets L.L.C., whose current mailing address is 292 New River Cir., Henderson, Nevada 89052-2377.

RECEIVED
BLM
Date
Stamp
2013 OCT 23 A 11:17
PHOENIX, ARIZONA

The general course of this claim is East to West and is situated in Pinal County, Arizona.

This claim is 1,320 feet length and 660 feet in width. This claim runs from the location monument on which the location notice is posted (being the northeast corner of said claim), approximately 660 feet in a southerly direction to the south end line and 1,320 feet in a westerly direction to the west end line.

This claim is marked by four 2x2x4 foot monuments, one at each corner of the claim.

The location monument on which this notice is posted is situated within Section 6, Township 9 South, Range 11 East, Gila Salt River Base and Meridian, Arizona. This claim encompasses portions of the following legal subdivision(s) if located by legal subdivision or the following quarter section(s), W 1/2, N 1/4, N1/2, NE 1/4 Section 6, Township 9 South, Range 11 East, Gila Salt River Base and Meridian Arizona.

The locality of this claim with reference to some natural object or permanent monument and additional information (if any) concerning its locality is as follows: None

DATED AND POSTED on the ground this 19th day of October, 2013

Locator (s) /Owners

Placer Assets L.L.C.

By Ron Parker


Ron Parker/Agent for Owners

ENTERED
NOV 07, 2013
BY: RM

AMCH25120

LOCATION NOTICE FOR PLACER MINING CLAIM

NOTICE IS HEREBY GIVEN that the PA6-10 placer mining claim has been located by Placer Assets L.L.C., whose current mailing address is 292 New River Cir., Henderson, Nevada 89052-2377.



The general course of this claim is East to West and is situated in Pinal County, Arizona.

This claim is 1,320 feet length and 660 feet in width. This claim runs from the location monument on which the location notice is posted (being the northeast corner of said claim), approximately 660 feet in a southerly direction to the south end line and 1,320 feet in a westerly direction to the west end line.

This claim is marked by four 2x2x4 foot monuments, one at each corner of the claim.

The location monument on which this notice is posted is situated within Section 6, Township 9 South, Range 11 East, Gila Salt River Base and Meridian, Arizona. This claim encompasses portions of the following legal subdivision(s) if located by legal subdivision or the following quarter section(s), W 1/2, S 1/4, N 1/2, N E 1/4 Section 6, Township 9 South, Range 11 East, Gila Salt River Base and Meridian Arizona.

The locality of this claim with reference to some natural object or permanent monument and additional information (if any) concerning its locality is as follows: None


DATED AND POSTED on the ground this 19th day of October, 2013

Locator (s) /Owners

Placer Assets L.L.C.

By Ron Parker

Ron Parker/Agent for Owners



ARIZONA
2013 OCT 23 11:17 AM

LOCATION NOTICE FOR PLACER MINING CLAIM

NOTICE IS HEREBY GIVEN that the PA6-11 placer mining claim has been located by Placer Assets L.L.C., whose current mailing address is 292 New River Cir., Henderson, Nevada 89052-2377.

BLM	
Date	2013 OCT 23 A 11:17
Stamp	PHOENIX, ARIZONA

RECEIVED
BLM BY STATE OFFICE

The general course of this claim is East to West and is situated in Pinal County, Arizona.

This claim is 1,320 feet length and 660 feet in width. This claim runs from the location monument on which the location notice is posted (being the northeast corner of said claim), approximately 660 feet in a southerly direction to the south end line and 1,320 feet in a westerly direction to the west end line.

This claim is marked by four 2x2x4 foot monuments, one at each corner of the claim.

The location monument on which this notice is posted is situated within Section 6, Township 9 South, Range 11 East, Gila Salt River Base and Meridian, Arizona. This claim encompasses portions of the following legal subdivision(s) if located by legal subdivision or the following quarter section(s), W 1/2, N 1/4, S1/2, N E 1/4 Section 6, Township 9 South, Range 11 East, Gila Salt River Base and Meridian Arizona.

The locality of this claim with reference to some natural object or permanent monument and additional information (if any) concerning its locality is as follows: None

DATED AND POSTED on the ground this 19th day of October, 2013

Locator (s) /Owners

Placer Assets L.L.C.

By Ron Parker


Ron Parker/Agent for Owners

ENTERED
NOV 08 2013
BY: pm

ALCO 25130

LOCATION NOTICE FOR PLACER MINING CLAIM

NOTICE IS HEREBY GIVEN that the PA6-12 placer mining claim has been located by Placer Assets L.L.C., whose current mailing address is 292 New River Cir., Henderson, Nevada 89052-2377.



The general course of this claim is East to West and is situated in Pinal County, Arizona.

This claim is 1,320 feet length and 660 feet in width. This claim runs from the location monument on which the location notice is posted (being the northeast corner of said claim), approximately 660 feet in a southerly direction to the south end line and 1,320 feet in a westerly direction to the west end line.

This claim is marked by four 2x2x4 foot monuments, one at each corner of the claim.

The location monument on which this notice is posted is situated within Section 6, Township 9 South, Range 11 East, Gila Salt River Base and Meridian, Arizona. This claim encompasses portions of the following legal subdivision(s) if located by legal subdivision or the following quarter section(s), W 1/2, S 1/4, S1/2, N E 1/4 Section 6, Township 9 South, Range 11 East, Gila Salt River Base and Meridian Arizona.

The locality of this claim with reference to some natural object or permanent monument and additional information (if any) concerning its locality is as follows: None

DATED AND POSTED on the ground this 19th day of October, 2013

Locator (s) /Owners

Placer Assets L.L.C.

By Ron Parker

Ron Parker/Agent for Owners



AT10125131

LOCATION NOTICE FOR PLACER MINING CLAIM

NOTICE IS HEREBY GIVEN that the PA6-13 placer mining claim has been located by Placer Assets L.L.C., whose current mailing address is 292 New River Cir., Henderson, Nevada 89052-2377.

BLM	
Date	2013 OCT 23 A 11:17
Stamp	PHOENIX, ARIZONA

RECEIVED
BLM
PHOENIX, ARIZONA
2013 OCT 23 A 11:17

The general course of this claim is East to West and is situated in Pinal County, Arizona.

This claim is 1,320 feet length and 660 feet in width. This claim runs from the location monument on which the location notice is posted (being the northeast corner of said claim), approximately 660 feet in a southerly direction to the south end line and 1,320 feet in a westerly direction to the west end line.

This claim is marked by four 2x2x4 foot monuments, one at each corner of the claim.

The location monument on which this notice is posted is situated within Section 6, Township 9 South, Range 11 East, Gila Salt River Base and Meridian, Arizona. This claim encompasses portions of the following legal subdivision(s) if located by legal subdivision or the following quarter section(s), W 1/2, N 1/4, N1/2, SE 1/4 Section 6, Township 9 South, Range 11 East, Gila Salt River Base and Meridian Arizona.

The locality of this claim with reference to some natural object or permanent monument and additional information (if any) concerning its locality is as follows: None

DATED AND POSTED on the ground this 19th day of October, 2013

Locator (s) /Owners

Placer Assets L.L.C

By Ron Parker

Ron Parker/Agent for Owners

ENTERED
NOV 08 2013
BY: pm

AIIC425132

LOCATION NOTICE FOR PLACER MINING CLAIM

NOTICE IS HEREBY GIVEN that the PA6-14 placer mining claim has been located by Placer Assets L.L.C., whose current mailing address is 292 New River Cir., Henderson, Nevada 89052-2377.

BLM	
Date	2013 OCT 23 A 11:17
Stamp	PINAL COUNTY, ARIZONA

The general course of this claim is East to West and is situated in Pinal County, Arizona.

This claim is 1,320 feet length and 660 feet in width. This claim runs from the location monument on which the location notice is posted (being the northeast corner of said claim), approximately 660 feet in a southerly direction to the south end line and 1,320 feet in a westerly direction to the west end line.

This claim is marked by four 2x2x4 foot monuments, one at each corner of the claim.

The location monument on which this notice is posted is situated within Section 6, Township 9 South, Range 11 East, Gila Salt River Base and Meridian, Arizona. This claim encompasses portions of the following legal subdivision(s) if located by legal subdivision or the following quarter section(s), W 1/2, S 1/4, N1/2, SE 1/4 Section 6, Township 9 South, Range 11 East, Gila Salt River Base and Meridian Arizona.

The locality of this claim with reference to some natural object or permanent monument and additional information (if any) concerning its locality is as follows: None

DATED AND POSTED on the ground this 19th day of October, 2013

Locator (s) /Owners

Placer Assets L.L.C.

By Ron Parker

Ron Parker/Agent for Owners

ENTERED
NOV 08 2013
BY: pm

ANCH 25133

LOCATION NOTICE FOR PLACER MINING CLAIM

NOTICE IS HEREBY GIVEN that the PA6-15 placer mining claim has been located by Placer Assets L.L.C., whose current mailing address is 292 New River Cir., Henderson, Nevada 89052-2377.

BLM	2013 OCT 23	11:17 AM
Date	HENDERSON, ARIZONA	
Stamp		

The general course of this claim is East to West and is situated in Pinal County, Arizona.

This claim is 1,320 feet length and 660 feet in width. This claim runs from the location monument on which the location notice is posted (being the northeast corner of said claim), approximately 660 feet in a southerly direction to the south end line and 1,320 feet in a westerly direction to the west end line.

This claim is marked by four 2x2x4 foot monuments, one at each corner of the claim.

The location monument on which this notice is posted is situated within Section 6, Township 9 South, Range 11 East, Gila Salt River Base and Meridian, Arizona. This claim encompasses portions of the following legal subdivision(s) if located by legal subdivision or the following quarter section(s), W 1/2, N 1/4, S1/2, SE 1/4 Section 6, Township 9 South, Range 11 East, Gila Salt River Base and Meridian Arizona.

The locality of this claim with reference to some natural object or permanent monument and additional information (if any) concerning its locality is as follows: None

DATED AND POSTED on the ground this 19th day of October, 2013

Locator (s) /Owners

Placer Assets L.L.C.

By Ron Parker

Ron Parker/Agent for Owners

ENTERED
NOV 08 2013
BY: AM

ATTORNEY GENERAL

LOCATION NOTICE FOR PLACER MINING CLAIM

NOTICE IS HEREBY GIVEN that the PA6-16 placer mining claim has been located by Placer Assets L.L.C., whose current mailing address is 292 New River Cir., Henderson, Nevada 89052-2377.

BLM	
Date	
Stamp	

RECEIVED
2013 OCT 23 AM 11:17
TULSA, ARIZONA

The general course of this claim is East to West and is situated in Pinal County, Arizona.

This claim is 1,320 feet length and 660 feet in width. This claim runs from the location monument on which the location notice is posted (being the northeast corner of said claim), approximately 660 feet in a southerly direction to the south end line and 1,320 feet in a westerly direction to the west end line.

This claim is marked by four 2x2x4 foot monuments, one at each corner of the claim.

The location monument on which this notice is posted is situated within Section 6, Township 9 South, Range 11 East, Gila Salt River Base and Meridian, Arizona. This claim encompasses portions of the following legal subdivision(s) if located by legal subdivision or the following quarter section(s), W 1/2, S 1/4, S1/2, SE 1/4 Section 6, Township 9 South, Range 11 East, Gila Salt River Base and Meridian Arizona.

The locality of this claim with reference to some natural object or permanent monument and additional information (if any) concerning its locality is as follows: None

DATED AND POSTED on the ground this 19th day of October, 2013

Locator (s) /Owners

Placer Assets L.L.C.

By Ron Parker


Ron Parker/Agent for Owners

ENTERED
NOV 08 2013
BY: pm

AT01125135

LOCATION NOTICE FOR PLACER MINING CLAIM

NOTICE IS HEREBY GIVEN that the PA6-17 placer mining claim has been located by Placer Assets L.L.C., whose current mailing address is 292 New River Cir., Henderson, Nevada 89052-2377.



The general course of this claim is East to West and is situated in Pinal County, Arizona.

This claim is 1,320 feet length and 660 feet in width. This claim runs from the location monument on which the location notice is posted (being the northeast corner of said claim), approximately 660 feet in a southerly direction to the south end line and 1,320 feet in a westerly direction to the west end line.

This claim is marked by four 2x2x4 foot monuments, one at each corner of the claim.

The location monument on which this notice is posted is situated within Section 6, Township 9 South, Range 11 East, Gila Salt River Base and Meridian, Arizona. This claim encompasses portions of the following legal subdivision(s) if located by legal subdivision or the following quarter section(s), E 1/2, N 1/4, N1/2, NW 1/4 Section 6, Township 9 South, Range 11 East, Gila Salt River Base and Meridian Arizona.

The locality of this claim with reference to some natural object or permanent monument and additional information (if any) concerning its locality is as follows: None

DATED AND POSTED on the ground this 19th day of October, 2013

Locator (s) /Owners

Placer Assets L.L.C.

By Ron Parker

Ron Parker/Agent for Owners

ALIC125136



LOCATION NOTICE FOR PLACER MINING CLAIM

NOTICE IS HEREBY GIVEN that the PA6-18 placer mining claim has been located by Placer Assets L.L.C., whose current mailing address is 292 New River Cir., Henderson, Nevada 89052-2377.

BLM	2013 OCT 19 11:18 AM
Date	
Stamp	

The general course of this claim is East to West and is situated in Pinal County, Arizona.

This claim is 1,320 feet length and 660 feet in width. This claim runs from the location monument on which the location notice is posted (being the northeast corner of said claim), approximately 660 feet in a southerly direction to the south end line and 1,320 feet in a westerly direction to the west end line.

This claim is marked by four 2x2x4 foot monuments, one at each corner of the claim.

The location monument on which this notice is posted is situated within Section 6, Township 9 South, Range 11 East, Gila Salt River Base and Meridian, Arizona. This claim encompasses portions of the following legal subdivision(s) if located by legal subdivision or the following quarter section(s), E 1/2, N 1/4, N1/2, SE 1/4 Section 6, Township 9 South, Range 11 East, Gila Salt River Base and Meridian Arizona. *Depicted in the NW 1/4 in the NW 1/4*

The locality of this claim with reference to some natural object or permanent monument and additional information (if any) concerning its locality is as follows: None

DATED AND POSTED on the ground this 19th day of October, 2013

Locator (s) /Owners

Placer Assets L.L.C.

By Ron Parker

Ron Parker/Agent for Owners

*Depicted in the NW 1/4
No letter sent.
PB*

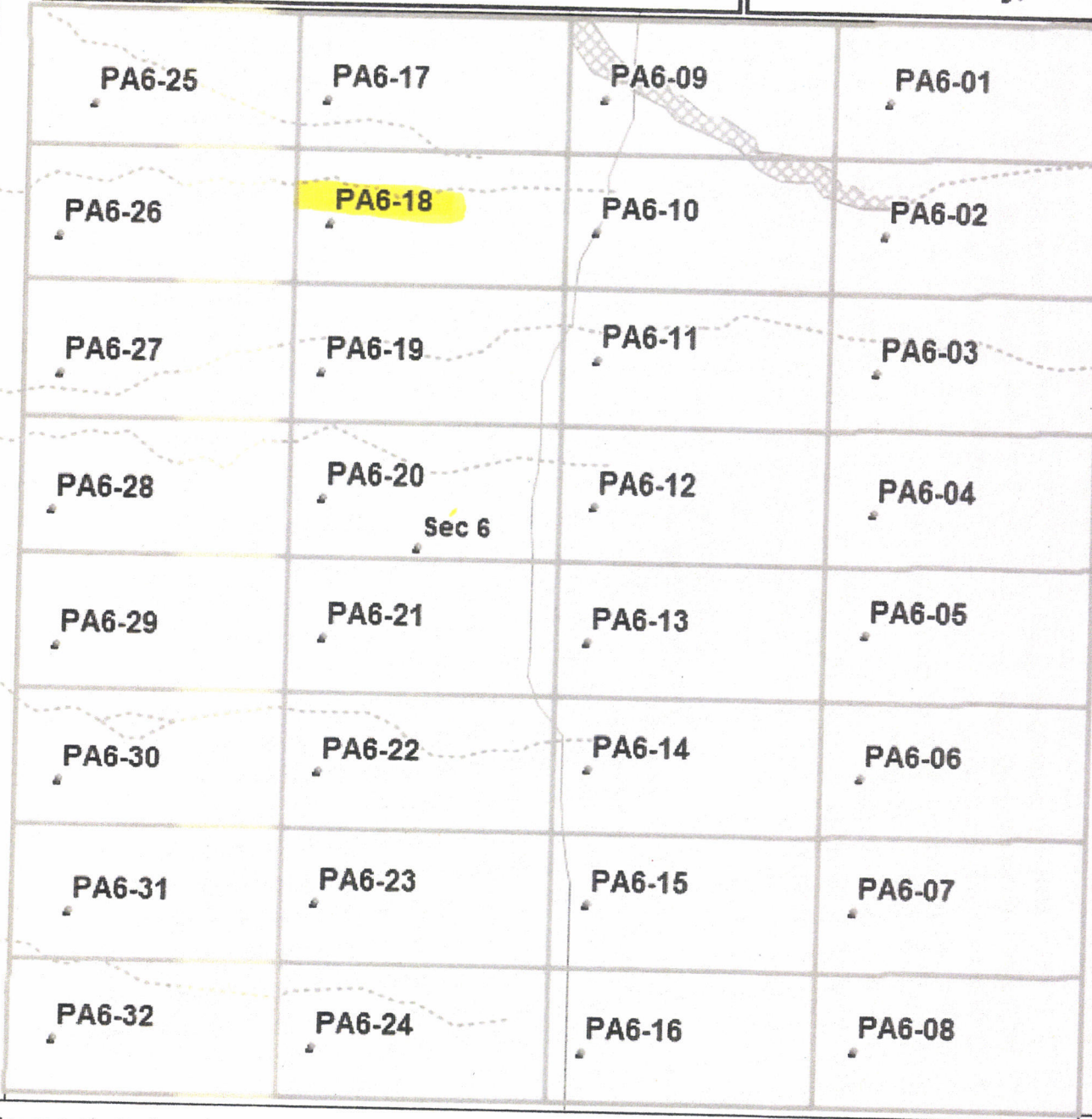
NOV 18, 2013
BY: *RM*

1101925131

Township 9 South, Range 11 East

Pinal County, Arizona

Section 6, PA 6-01 to PA 6-32



RECEIVED
 BLM AZ STATE OFFICE
 2013 OCT 23 A 11:15
 PHOENIX, ARIZONA

Data use subject to license.

© DeLorme. XMap® 8.

www.delorme.com

ANCH25120



Date: 7-11-13

LOCATION NOTICE FOR PLACER MINING CLAIM

NOTICE IS HEREBY GIVEN that the PA18-18 placer mining claim has been located by Placer Assets L.L.C., whose current mailing address is 292 New River Cir., Henderson, Nevada 89052-2377.

BLM
Date
Stamp

The general course of this claim is East to West and is situated in Pinal County, Arizona.

This claim is 1,320 feet length and 660 feet in width. This claim runs from the location monument on which the location notice is posted (being the northeast corner of said claim), approximately 660 feet in a southerly direction to the south end line and 1,320 feet in a westerly direction to the west end line.

This claim is marked by four 2x2x4 foot monuments, one at each corner of the claim.

The location monument on which this notice is posted is situated within Section 18, Township 9 South, Range 11 East, Gila Salt River Base and Meridian, Arizona. This claim encompasses portions of the following legal subdivision(s) if located by legal subdivision or the following quarter section(s), E 1/2, N 1/4, N1/2, SE 1/4 Section 18, Township 9 South, Range 11 East, Gila Salt River Base and Meridian Arizona.

The locality of this claim with reference to some natural object or permanent monument and additional information (if any) concerning its locality is as follows: None

DATED AND POSTED on the ground this 20th day of October, 2013

Locator (s) /Owners

Placer Assets L.L.C.

By Ron Parker

Ron Parker/Agent for Owners

*deposited in the
NW 1/4
No letter sent.
PB*

AL0695201

ENTERED
NOV 12 2013
BY: RM

Township 9 South, Range 11 East

Pinal County, Arizona

PA18-25	PA18-17	PA18-09	PA18-01
PA18-26	PA18-18	PA18-10	PA18-02
PA18-27	PA18-19	PA18-11	PA18-03
PA18-28	PA18-20	PA18-12	PA18-04
PA18-29	PA18-21	PA18-13	PA18-05
PA18-30	PA19-22	PA18-14	PA18-06
PA18-31	PA18-23	PA18-15	PA18-07
PA18-32	PA18-24	PA18-16	PA18-08

Section 18, PA 18-01 to PA 18-32

Sec 18


RECEIVED
BLM AZ STATE OFFICE
2013 OCT 23 A 11:29
PHOENIX, ARIZONA

Data use subject to license.

© DeLorme, XMap® 8.

www.delorme.com


18192401V



Date: 7-24-13

LOCATION NOTICE FOR PLACER MINING CLAIM

NOTICE IS HEREBY GIVEN that the PA6-18 placer mining claim has been located by Placer Assets L.L.C., whose current mailing address is 292 New River Cir., Henderson, Nevada 89052-2377.



The general course of this claim is East to West and is situated in Pinal County, Arizona.

This claim is 1,320 feet length and 660 feet in width. This claim runs from the location monument on which the location notice is posted (being the northeast corner of said claim), approximately 660 feet in a southerly direction to the south end line and 1,320 feet in a westerly direction to the west end line.

This claim is marked by four 2x2x4 foot monuments, one at each corner of the claim.

The location monument on which this notice is posted is situated within Section 6, Township 9 South, Range 11 East, Gila Salt River Base and Meridian, Arizona. This claim encompasses portions of the following legal subdivision(s) if located by legal subdivision or the following quarter section(s), E 1/2, N 1/4, N1/2, *Depicted in the NW 1/4 in the SE* Section 6, Township 9 South, Range 11 East, Gila Salt River Base and Meridian Arizona.

The locality of this claim with reference to some natural object or permanent monument and additional information (if any) concerning its locality is as follows: None

DATED AND POSTED on the ground this 19th day of October, 2013

Locator (s) /Owners


Placer Assets L.L.C.

By Ron Parker

Ron Parker/Agent for Owners

Depicted in the NW 1/4

DESCRIPTION SAYS SE 1/4, MAP SHOWS NW 1/4. SHOULD BE NW 1/4



Amc 425137 NW 1/4 Sec 6

AMC 425137

LOCATION NOTICE FOR PLACER MINING CLAIM

NOTICE IS HEREBY GIVEN that the PA6-19 placer mining claim has been located by Placer Assets L.L.C., whose current mailing address is 292 New River Cir., Henderson, Nevada 89052-2377.

BLM	2013 OCT 23 A 11:18
Date	
Stamp	

The general course of this claim is East to West and is situated in Pinal County, Arizona.

This claim is 1,320 feet length and 660 feet in width. This claim runs from the location monument on which the location notice is posted (being the northeast corner of said claim), approximately 660 feet in a southerly direction to the south end line and 1,320 feet in a westerly direction to the west end line.

This claim is marked by four 2x2x4 foot monuments, one at each corner of the claim.

The location monument on which this notice is posted is situated within Section 6, Township 9 South, Range 11 East, Gila Salt River Base and Meridian, Arizona. This claim encompasses portions of the following legal subdivision(s) if located by legal subdivision or the following quarter section(s), E 1/2, N 1/4, S1/2, NW 1/4 Section 6, Township 9 South, Range 11 East, Gila Salt River Base and Meridian Arizona.

The locality of this claim with reference to some natural object or permanent monument and additional information (if any) concerning its locality is as follows: None

DATED AND POSTED on the ground this 19th day of October, 2013

Locator (s) /Owners

Placer Assets L.L.C.

By Ron Parker

Ron Parker/Agent for Owners

ENTERED
NOV 08 2013
BY: lm

110425138

LOCATION NOTICE FOR PLACER MINING CLAIM

NOTICE IS HEREBY GIVEN that the PA6-20 placer mining claim has been located by Placer Assets L.L.C., whose current mailing address is 292 New River Cir., Henderson, Nevada 89052-2377.

BLM	PHOENIX, ARIZONA	2013 OCT 23 A 11:18
Date		
Stamp		

The general course of this claim is East to West and is situated in Pinal County, Arizona.

This claim is 1,320 feet length and 660 feet in width. This claim runs from the location monument on which the location notice is posted (being the northeast corner of said claim), approximately 660 feet in a southerly direction to the south end line and 1,320 feet in a westerly direction to the west end line.

This claim is marked by four 2x2x4 foot monuments, one at each corner of the claim.

The location monument on which this notice is posted is situated within Section 6, Township 9 South, Range 11 East, Gila Salt River Base and Meridian, Arizona. This claim encompasses portions of the following legal subdivision(s) if located by legal subdivision or the following quarter section(s), E 1/2, S 1/4, S1/2, NW 1/4 Section 6, Township 9 South, Range 11 East, Gila Salt River Base and Meridian Arizona.

The locality of this claim with reference to some natural object or permanent monument and additional information (if any) concerning its locality is as follows: None

DATED AND POSTED on the ground this 19th day of October, 2013

Locator (s) /Owners

Placer Assets L.L.C.

By Ron Parker

Ron Parker/Agent for Owners

ENTERED
NOV 08 2013
BY: fm

AN10425139

LOCATION NOTICE FOR PLACER MINING CLAIM

NOTICE IS HEREBY GIVEN that the PA6-21 placer mining claim has been located by Placer Assets L.L.C., whose current mailing address is 292 New River Cir., Henderson, Nevada 89052-2377.

BLM
Date
Stamp

2013 OCT 23 AM 11:18
BLM

The general course of this claim is East to West and is situated in Pinal County, Arizona.

This claim is 1,320 feet length and 660 feet in width. This claim runs from the location monument on which the location notice is posted (being the northeast corner of said claim), approximately 660 feet in a southerly direction to the south end line and 1,320 feet in a westerly direction to the west end line.

This claim is marked by four 2x2x4 foot monuments, one at each corner of the claim.

The location monument on which this notice is posted is situated within Section 6, Township 9 South, Range 11 East, Gila Salt River Base and Meridian, Arizona. This claim encompasses portions of the following legal subdivision(s) if located by legal subdivision or the following quarter section(s), E 1/2, N 1/4, N1/2, SW 1/4 Section 6, Township 9 South, Range 11 East, Gila Salt River Base and Meridian Arizona.

The locality of this claim with reference to some natural object or permanent monument and additional information (if any) concerning its locality is as follows: None

DATED AND POSTED on the ground this 19th day of October, 2013

Locator (s) /Owners

Placer Assets L.L.C.

By Ron Parker

Ron Parker/Agent for Owners

ARIZONA

ENTERED
NOV 08 2013
pm

LOCATION NOTICE FOR PLACER MINING CLAIM

NOTICE IS HEREBY GIVEN that the PA6-22 placer mining claim has been located by Placer Assets L.L.C., whose current mailing address is 292 New River Cir., Henderson, Nevada 89052-2377.

BLM
Date
Stamp

2013 OCT 23 A 11:18

The general course of this claim is East to West and is situated in Pinal County, Arizona.

This claim is 1,320 feet length and 660 feet in width. This claim runs from the location monument on which the location notice is posted (being the northeast corner of said claim), approximately 660 feet in a southerly direction to the south end line and 1,320 feet in a westerly direction to the west end line.

This claim is marked by four 2x2x4 foot monuments, one at each corner of the claim.

The location monument on which this notice is posted is situated within Section 6, Township 9 South, Range 11 East, Gila Salt River Base and Meridian, Arizona. This claim encompasses portions of the following legal subdivision(s) if located by legal subdivision or the following quarter section(s), E 1/2, S 1/4, N1/2 SW 1/4 Section 6, Township 9 South, Range 11 East, Gila Salt River Base and Meridian Arizona.

The locality of this claim with reference to some natural object or permanent monument and additional information (if any) concerning its locality is as follows: None

DATED AND POSTED on the ground this 19th day of October, 2013

Locator (s) /Owners

Placer Assets L.L.C.

By Ron Parker

Ron Parker/Agent for Owners

ENTERED
NOV 08 2013
BY: fm

AM0425141

LOCATION NOTICE FOR PLACER MINING CLAIM

NOTICE IS HEREBY GIVEN that the PA6-23 placer mining claim has been located by Placer Assets L.L.C., whose current mailing address is 292 New River Cir., Henderson, Nevada 89052-2377.

BLM	2013 OCT 23 AM 11:18
Date	
Stamp	

The general course of this claim is East to West and is situated in Pinal County, Arizona.

This claim is 1,320 feet length and 660 feet in width. This claim runs from the location monument on which the location notice is posted (being the northeast corner of said claim), approximately 660 feet in a southerly direction to the south end line and 1,320 feet in a westerly direction to the west end line.

This claim is marked by four 2x2x4 foot monuments, one at each corner of the claim.

The location monument on which this notice is posted is situated within Section 6, Township 9 South, Range 11 East, Gila Salt River Base and Meridian, Arizona. This claim encompasses portions of the following legal subdivision(s) if located by legal subdivision or the following quarter section(s), E 1/2, N 1/4, S1/2, SW 1/4 Section 6, Township 9 South, Range 11 East, Gila Salt River Base and Meridian Arizona.

The locality of this claim with reference to some natural object or permanent monument and additional information (if any) concerning its locality is as follows: None

DATED AND POSTED on the ground this 19th day of October, 2013


Locator (s) /Owners

Placer Assets L.L.C.

By Ron Parker

Ron Parker/Agent for Owners

110425142



LOCATION NOTICE FOR PLACER MINING CLAIM

NOTICE IS HEREBY GIVEN that the PA6-24 placer mining claim has been located by Placer Assets L.L.C., whose current mailing address is 292 New River Cir., Henderson, Nevada 89052-2377.

BLM	2013 OCT 23 AM 11:18
Date	
Stamp	

The general course of this claim is East to West and is situated in Pinal County, Arizona.

This claim is 1,320 feet length and 660 feet in width. This claim runs from the location monument on which the location notice is posted (being the northeast corner of said claim), approximately 660 feet in a southerly direction to the south end line and 1,320 feet in a westerly direction to the west end line.

This claim is marked by four 2x2x4 foot monuments, one at each corner of the claim.

The location monument on which this notice is posted is situated within Section 6, Township 9 South, Range 11 East, Gila Salt River Base and Meridian, Arizona. This claim encompasses portions of the following legal subdivision(s) if located by legal subdivision or the following quarter section(s), E 1/2, S 1/4, S1/2, SW 1/4 Section 6, Township 9 South, Range 11 East, Gila Salt River Base and Meridian Arizona.

The locality of this claim with reference to some natural object or permanent monument and additional information (if any) concerning its locality is as follows: None

DATED AND POSTED on the ground this 19th day of October, 2013

Locator (s) /Owners

Placer Assets L.L.C.

By Ron Parker

Ron Parker/Agent for Owners

ENTERED
NOV 08 2013
BY: km

ARCH 25 14 3

LOCATION NOTICE FOR PLACER MINING CLAIM

NOTICE IS HEREBY GIVEN that the PA6-25 placer mining claim has been located by Placer Assets L.L.C., whose current mailing address is 292 New River Cir., Henderson, Nevada 89052-2377.

BLM	2013 OCT 23 AM 11:18
Date	
Stamp	

The general course of this claim is East to West and is situated in Pinal County, Arizona.

This claim is 1,320 feet length and 660 feet in width. This claim runs from the location monument on which the location notice is posted (being the northeast corner of said claim), approximately 660 feet in a southerly direction to the south end line and 1,320 feet in a westerly direction to the west end line.

This claim is marked by four 2x2x4 foot monuments, one at each corner of the claim.

The location monument on which this notice is posted is situated within Section 6, Township 9 South, Range 11 East, Gila Salt River Base and Meridian, Arizona. This claim encompasses portions of the following legal subdivision(s) if located by legal subdivision or the following quarter section(s), W 1/2, N 1/4, N1/2, NW 1/4 Section 6, Township 9 South, Range 11 East, Gila Salt River Base and Meridian Arizona.

The locality of this claim with reference to some natural object or permanent monument and additional information (if any) concerning its locality is as follows: None


DATED AND POSTED on the ground this 19th day of October, 2013

Locator (s) /Owners

Placer Assets L.L.C.

By Ron Parker

Ron Parker/Agent for Owners



AI100251144

LOCATION NOTICE FOR PLACER MINING CLAIM

NOTICE IS HEREBY GIVEN that the PA6-26 placer mining claim has been located by Placer Assets L.L.C., whose current mailing address is 292 New River Cir., Henderson, Nevada 89052-2377.

BLM	2013 OCT 23 A 11:18
Date	
Stamp	

The general course of this claim is East to West and is situated in Pinal County, Arizona.

This claim is 1,320 feet length and 660 feet in width. This claim runs from the location monument on which the location notice is posted (being the northeast corner of said claim), approximately 660 feet in a southerly direction to the south end line and 1,320 feet in a westerly direction to the west end line.

This claim is marked by four 2x2x4 foot monuments, one at each corner of the claim.

The location monument on which this notice is posted is situated within Section 6, Township 9 South, Range 11 East, Gila Salt River Base and Meridian, Arizona. This claim encompasses portions of the following legal subdivision(s) if located by legal subdivision or the following quarter section(s), W 1/2, S 1/4, N1/2, NW 1/4 Section 6, Township 9 South, Range 11 East, Gila Salt River Base and Meridian Arizona.

The locality of this claim with reference to some natural object or permanent monument and additional information (if any) concerning its locality is as follows: None

DATED AND POSTED on the ground this 19th day of October, 2013

Locator (s) /Owners

Placer Assets L.L.C.

By Ron Parker

Ron Parker/Agent for Owners

ENTERED
NOV 08 2013
BY: pm

AR10125146

LOCATION NOTICE FOR PLACER MINING CLAIM

NOTICE IS HEREBY GIVEN that the PA6-27 placer mining claim has been located by Placer Assets L.L.C., whose current mailing address is 292 New River Cir., Henderson, Nevada 89052-2377.

BLM	NOV 19 2013
Date	11:11 AM
Stamp	

The general course of this claim is East to West and is situated in Pinal County, Arizona.

This claim is 1,320 feet length and 660 feet in width. This claim runs from the location monument on which the location notice is posted (being the northeast corner of said claim), approximately 660 feet in a southerly direction to the south end line and 1,320 feet in a westerly direction to the west end line.

This claim is marked by four 2x2x4 foot monuments, one at each corner of the claim.

The location monument on which this notice is posted is situated within Section 6, Township 9 South, Range 11 East, Gila Salt River Base and Meridian, Arizona. This claim encompasses portions of the following legal subdivision(s) if located by legal subdivision or the following quarter section(s), W 1/2, N 1/4, S1/2, NW 1/4 Section 6, Township 9 South, Range 11 East, Gila Salt River Base and Meridian Arizona.

The locality of this claim with reference to some natural object or permanent monument and additional information (if any) concerning its locality is as follows: None

DATED AND POSTED on the ground this 19th day of October, 2013

Locator (s) /Owners

Placer Assets L.L.C.

By Ron Parker

Ron Parker/Agent for Owners

ENTERED
NOV 18 2013
BY: lm

NOV 19 2013

LOCATION NOTICE FOR PLACER MINING CLAIM

NOTICE IS HEREBY GIVEN that the PA6-28 placer mining claim has been located by Placer Assets L.L.C., whose current mailing address is 292 New River Cir., Henderson, Nevada 89052-2377.

BLM	2013 OCT 23 AM 11:18
Date	
Stamp	

The general course of this claim is East to West and is situated in Pinal County, Arizona.

This claim is 1,320 feet length and 660 feet in width. This claim runs from the location monument on which the location notice is posted (being the northeast corner of said claim), approximately 660 feet in a southerly direction to the south end line and 1,320 feet in a westerly direction to the west end line.

This claim is marked by four 2x2x4 foot monuments, one at each corner of the claim.

The location monument on which this notice is posted is situated within Section 6, Township 9 South, Range 11 East, Gila Salt River Base and Meridian, Arizona. This claim encompasses portions of the following legal subdivision(s) if located by legal subdivision or the following quarter section(s), W 1/2, S 1/4, S1/2, NW 1/4 Section 6, Township 9 South, Range 11 East, Gila Salt River Base and Meridian Arizona.

The locality of this claim with reference to some natural object or permanent monument and additional information (if any) concerning its locality is as follows: None

DATED AND POSTED on the ground this 19th day of October, 2013

Locator (s) /Owners

Placer Assets L.L.C.

By Ron Parker

Ron Parker/Agent for Owners

ENTERED
NOV 06 2013
BY: pm

AN0425147

LOCATION NOTICE FOR PLACER MINING CLAIM

NOTICE IS HEREBY GIVEN that the PA6-29 placer mining claim has been located by Placer Assets L.L.C., whose current mailing address is 292 New River Cir., Henderson, Nevada 89052-2377.

BLM	2013 OCT 23 A 11:18
Date	
Stamp	

The general course of this claim is East to West and is situated in Pinal County, Arizona.

This claim is 1,320 feet length and 660 feet in width. This claim runs from the location monument on which the location notice is posted (being the northeast corner of said claim), approximately 660 feet in a southerly direction to the south end line and 1,320 feet in a westerly direction to the west end line.

This claim is marked by four 2x2x4 foot monuments, one at each corner of the claim.

The location monument on which this notice is posted is situated within Section 6, Township 9 South, Range 11 East, Gila Salt River Base and Meridian, Arizona. This claim encompasses portions of the following legal subdivision(s) if located by legal subdivision or the following quarter section(s), W 1/2, N 1/4, N1/2, SW 1/4 Section 6, Township 9 South, Range 11 East, Gila Salt River Base and Meridian Arizona.

The locality of this claim with reference to some natural object or permanent monument and additional information (if any) concerning its locality is as follows: None

DATED AND POSTED on the ground this 19th day of October, 2013

Locator (s) /Owners

Placer Assets L.L.C.

By Ron Parker

Ron Parker/Agent for Owners

AT0425110

ENTERED
NOV 08 2013
BY: RM

LOCATION NOTICE FOR PLACER MINING CLAIM

NOTICE IS HEREBY GIVEN that the PA6-30 placer mining claim has been located by Placer Assets L.L.C., whose current mailing address is 292 New River Cir., Henderson, Nevada 89052-2377.

BLM	2013 OCT 23 AM 11:19
Date	
Stamp	

The general course of this claim is East to West and is situated in Pinal County, Arizona.

This claim is 1,320 feet length and 660 feet in width. This claim runs from the location monument on which the location notice is posted (being the northeast corner of said claim), approximately 660 feet in a southerly direction to the south end line and 1,320 feet in a westerly direction to the west end line.

This claim is marked by four 2x2x4 foot monuments, one at each corner of the claim.

The location monument on which this notice is posted is situated within Section 6, Township 9 South, Range 11 East, Gila Salt River Base and Meridian, Arizona. This claim encompasses portions of the following legal subdivision(s) if located by legal subdivision or the following quarter section(s), W 1/2, S 1/4, N1/2, SW 1/4 Section 6, Township 9 South, Range 11 East, Gila Salt River Base and Meridian Arizona.

The locality of this claim with reference to some natural object or permanent monument and additional information (if any) concerning its locality is as follows: None

DATED AND POSTED on the ground this 19th day of October, 2013

Locator (s) /Owners

Placer Assets L.L.C.

By Ron Parker

Ron Parker/Agent for Owners

ENTERED
NOV 06 2013
BY: pm

2013 OCT 25 11:19

LOCATION NOTICE FOR PLACER MINING CLAIM

NOTICE IS HEREBY GIVEN that the PA6-31 placer mining claim has been located by Placer Assets L.L.C., whose current mailing address is 292 New River Cir., Henderson, Nevada 89052-2377.

BLM	NOV 08 2013
Date	
Stamp	

The general course of this claim is East to West and is situated in Pinal County, Arizona.

This claim is 1,320 feet length and 660 feet in width. This claim runs from the location monument on which the location notice is posted (being the northeast corner of said claim), approximately 660 feet in a southerly direction to the south end line and 1,320 feet in a westerly direction to the west end line.

This claim is marked by four 2x2x4 foot monuments, one at each corner of the claim.

The location monument on which this notice is posted is situated within Section 6, Township 9 South, Range 11 East, Gila Salt River Base and Meridian, Arizona. This claim encompasses portions of the following legal subdivision(s) if located by legal subdivision or the following quarter section(s), W 1/2, N 1/4, S1/2, SW 1/4 Section 6, Township 9 South, Range 11 East, Gila Salt River Base and Meridian Arizona.

The locality of this claim with reference to some natural object or permanent monument and additional information (if any) concerning its locality is as follows: None

DATED AND POSTED on the ground this 19th day of October, 2013

Locator (s) /Owners

Placer Assets L.L.C.

By Ron Parker

Ron Parker/Agent for Owners

ENTERED
NOV 08 2013
BY: km

NOV 08 2013

LOCATION NOTICE FOR PLACER MINING CLAIM

NOTICE IS HEREBY GIVEN that the PA6-32 placer mining claim has been located by Placer Assets L.L.C., whose current mailing address is 292 New River Cir., Henderson, Nevada 89052-2377.

BLM	2013 OCT 23 AM 11:19
Date	
Stamp	

The general course of this claim is East to West and is situated in Pinal County, Arizona.

This claim is 1,320 feet length and 660 feet in width. This claim runs from the location monument on which the location notice is posted (being the northeast corner of said claim), approximately 660 feet in a southerly direction to the south end line and 1,320 feet in a westerly direction to the west end line.

This claim is marked by four 2x2x4 foot monuments, one at each corner of the claim.

The location monument on which this notice is posted is situated within Section 6, Township 9 South, Range 11 East, Gila Salt River Base and Meridian, Arizona. This claim encompasses portions of the following legal subdivision(s) if located by legal subdivision or the following quarter section(s), W 1/2, S 1/4, S1/2, SW 1/4 Section 6, Township 9 South, Range 11 East, Gila Salt River Base and Meridian Arizona.

The locality of this claim with reference to some natural object or permanent monument and additional information (if any) concerning its locality is as follows: None

DATED AND POSTED on the ground this 19th day of October, 2013

Locator (s) /Owners

Placer Assets L.L.C.

By Ron Parker

Ron Parker/Agent for Owners

ENTERED
NOV 08 2013
BY: AM

ANCH 25151

LOCATION NOTICE FOR PLACER MINING CLAIM

NOTICE IS HEREBY GIVEN that the PA7-01 placer mining claim as been located by Placer Assets L.L.C., whose current mailing address is 292 New River Cir., Henderson, Nevada 89052-2377.

BLM
Date
Stamp

The general course of this claim is East to West and is situated in Pinal County, Arizona.

This claim is 1,320 feet length and 660 feet in width. This claim runs from the location monument on which the location notice is posted (being the northeast corner of said claim), approximately 660 feet in a southerly direction to the south end line and 1,320 feet in a westerly direction to the west end line.

This claim is marked by four 2x2x4 foot monuments, one at each corner of the claim.

The location monument on which this notice is posted is situated within Section 7, Township 9 South, Range 11 East, Gila Salt River Base and Meridian, Arizona. This claim encompasses portions of the following legal subdivision(s) if located by legal subdivision or the following quarter section(s), E 1/2, N 1/4, N1/2, NE 1/4 Section 7, Township 9 South, Range 11 East, Gila Salt River Base and Meridian Arizona.

The locality of this claim with reference to some natural object or permanent monument and additional information (if any) concerning its locality is as follows: None

DATED AND POSTED on the ground this 19th day of October, 2013

Locator (s) /Owners

Placer Assets L.L.C.

By Ron Parker

Ron Parker/Agent for Owners

1100425152

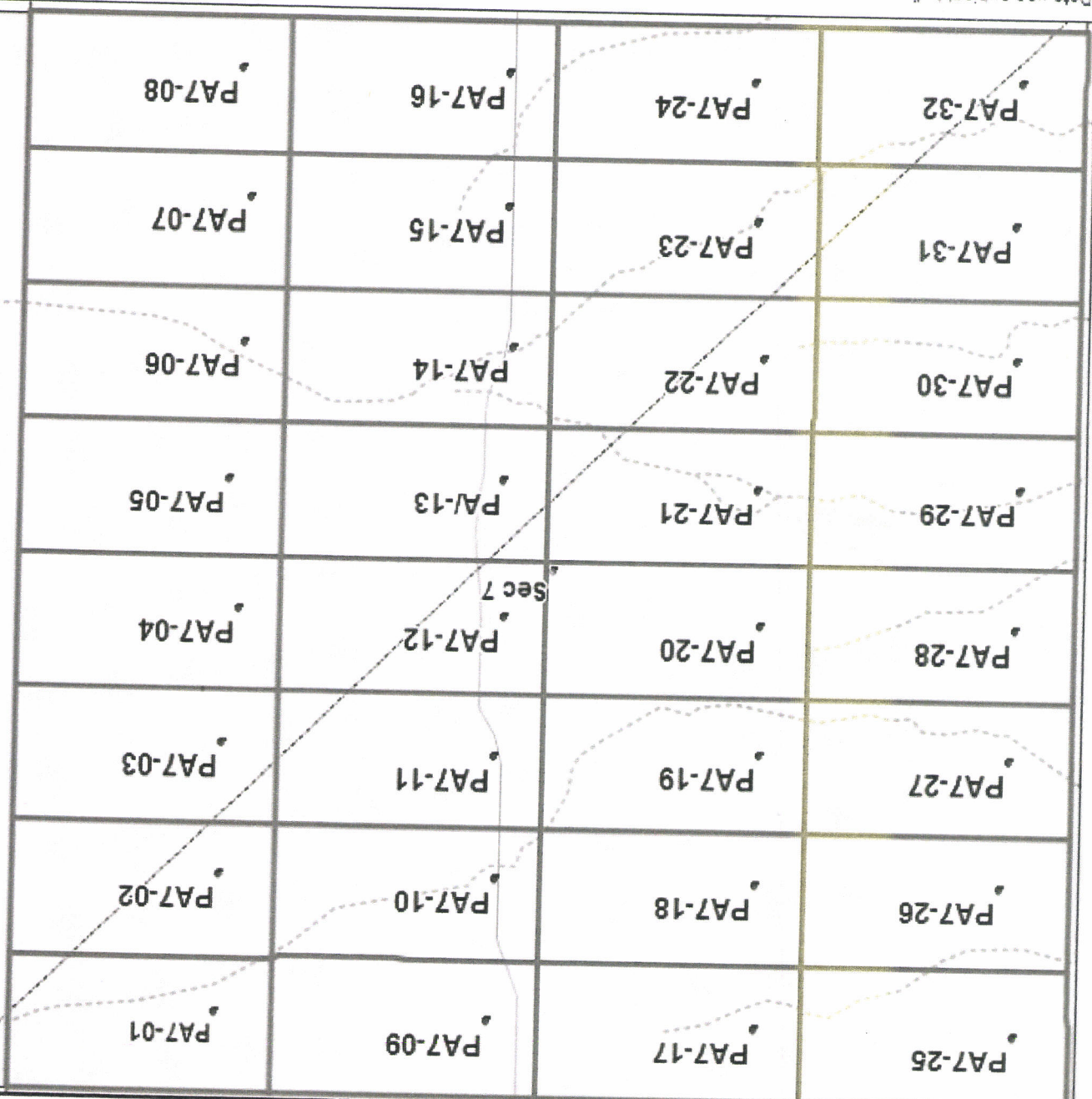
RECEIVED
BLM
2013 OCT 23 A 11: 22
PHOENIX, ARIZONA

ENTERED
NOV 08 2013
BY: RM


Township 9 South, Range 11 East

Pinal County, Arizona

Section 7, PA 7-01 to PA 7-32



RECEIVED
BLM AZ STATE OFFICE
2013 OCT 23 A 11: 22
PHOENIX, ARIZONA



25152400

LOCATION NOTICE FOR PLACER MINING CLAIM

NOTICE IS HEREBY GIVEN that the PA7-02 placer mining claim has been located by Placer Assets L.L.C., whose current mailing address is 292 New River Cir., Henderson, Nevada 89052-2377.

BLM
Date
Stamp

The general course of this claim is East to West and is situated in Pinal County, Arizona.

This claim is 1,320 feet length and 660 feet in width. This claim runs from the location monument on which the location notice is posted (being the northeast corner of said claim), approximately 660 feet in a southerly direction to the south end line and 1,320 feet in a westerly direction to the west end line.

This claim is marked by four 2x2x4 foot monuments, one at each corner of the claim.

The location monument on which this notice is posted is situated within Section 7, Township 9 South, Range 11 East, Gila Salt River Base and Meridian, Arizona. This claim encompasses portions of the following legal subdivision(s) if located by legal subdivision or the following quarter section(s), E 1/2, N 1/4, S1/2, NE 1/4 Section 7, Township 9 South, Range 11 East, Gila Salt River Base and Meridian Arizona.

The locality of this claim with reference to some natural object or permanent monument and additional information (if any) concerning its locality is as follows: None

DATED AND POSTED on the ground this 19th day of October, 2013

Locator (s) /Owners

Placer Assets L.L.C.

By Ron Parker

Ron Parker/Agent for Owners

ALIC 25153

RECORDED
FILED IN PUBLIC OFFICE
2013 OCT 23 AM 11:22
PINAL COUNTY, ARIZONA

ENTERED
NOV 08 2013
BY: pm

LOCATION NOTICE FOR PLACER MINING CLAIM

NOTICE IS HEREBY GIVEN that the PA7-03 placer mining claim has been located by Placer Assets L.L.C., whose current mailing address is 292 New River Cir., Henderson, Nevada 89052-2377.

BLM
Date
Stamp

The general course of this claim is East to West and is situated in Pinal County, Arizona.

This claim is 1,320 feet length and 660 feet in width. This claim runs from the location monument on which the location notice is posted (being the northeast corner of said claim), approximately 660 feet in a southerly direction to the south end line and 1,320 feet in a westerly direction to the west end line.

This claim is marked by four 2x2x4 foot monuments, one at each corner of the claim.

The location monument on which this notice is posted is situated within Section 7, Township 9 South, Range 11 East, Gila Salt River Base and Meridian, Arizona. This claim encompasses portions of the following legal subdivision(s) if located by legal subdivision or the following quarter section(s), E 1/2, N 1/4, S1/2, NE 1/4 Section 7, Township 9 South, Range 11 East, Gila Salt River Base and Meridian Arizona.

The locality of this claim with reference to some natural object or permanent monument and additional information (if any) concerning its locality is as follows: None

DATED AND POSTED on the ground this 19th day of October, 2013

Locator (s) /Owners

Placer Assets L.L.C.

By Ron Parker

Ron Parker/Agent for Owners

ALC 425154

NOV 08 2013
11:23 AM
BLM

ENTERED
NOV 08 2013
BY: [Signature]

LOCATION NOTICE FOR PLACER MINING CLAIM

NOTICE IS HEREBY GIVEN that the PA7-04 placer mining claim has been located by Placer Assets L.L.C., whose current mailing address is 292 New River Cir., Henderson, Nevada 89052-2377.

BLM
Date
Stamp

The general course of this claim is East to West and is situated in Pinal County, Arizona.

This claim is 1,320 feet length and 660 feet in width. This claim runs from the location monument on which the location notice is posted (being the northeast corner of said claim), approximately 660 feet in a southerly direction to the south end line and 1,320 feet in a westerly direction to the west end line.

This claim is marked by four 2x2x4 foot monuments, one at each corner of the claim.

The location monument on which this notice is posted is situated within Section 7, Township 9 South, Range 11 East, Gila Salt River Base and Meridian, Arizona. This claim encompasses portions of the following legal subdivision(s) if located by legal subdivision or the following quarter section(s), E 1/2, S 1/4, S1/2, NE 1/4 Section 7, Township 9 South, Range 11 East, Gila Salt River Base and Meridian Arizona.

The locality of this claim with reference to some natural object or permanent monument and additional information (if any) concerning its locality is as follows: None

DATED AND POSTED on the ground this 19th day of October, 2013

Locator (s) /Owners

Placer Assets L.L.C.

By Ron Parker

Ron Parker/Agent for Owners

AI10425155

RECEIVED
OCT 23 2 11:23
BLM

ENTERED
NOV 08 2013
BY: RM

LOCATION NOTICE FOR PLACER MINING CLAIM

NOTICE IS HEREBY GIVEN that the PA7-05 placer mining claim has been located by Placer Assets L.L.C., whose current mailing address is 292 New River Cir., Henderson, Nevada 89052-2377.

BLM
Date
Stamp

The general course of this claim is East to West and is situated in Pinal County, Arizona.

This claim is 1,320 feet length and 660 feet in width. This claim runs from the location monument on which the location notice is posted (being the northeast corner of said claim), approximately 660 feet in a southerly direction to the south end line and 1,320 feet in a westerly direction to the west end line.

This claim is marked by four 2x2x4 foot monuments, one at each corner of the claim.

The location monument on which this notice is posted is situated within Section 7, Township 9 South, Range 11 East, Gila Salt River Base and Meridian, Arizona. This claim encompasses portions of the following legal subdivision(s) if located by legal subdivision or the following quarter section(s), E 1/2, N 1/4, N1/2, SE 1/4 Section 7, Township 9 South, Range 11 East, Gila Salt River Base and Meridian Arizona.

The locality of this claim with reference to some natural object or permanent monument and additional information (if any) concerning its locality is as follows: None

DATED AND POSTED on the ground this 19th day of October, 2013

Locator (s) /Owners

Placer Assets L.L.C.

By Ron Parker

Ron Parker/Agent for Owners

APC425156

2013 OCT 19 2 11:23
PLACER ASSETS LLC
PINAL COUNTY ARIZONA

ENTERED
NOV 08 2013
BY: pm

LOCATION NOTICE FOR PLACER MINING CLAIM

NOTICE IS HEREBY GIVEN that the PA7-06 placer mining claim has been located by Placer Assets L.L.C., whose current mailing address is 292 New River Cir., Henderson, Nevada 89052-2377.

BLM
Date
Stamp

The general course of this claim is East to West and is situated in Pinal County, Arizona.

This claim is 1,320 feet length and 660 feet in width. This claim runs from the location monument on which the location notice is posted (being the northeast corner of said claim), approximately 660 feet in a southerly direction to the south end line and 1,320 feet in a westerly direction to the west end line.

This claim is marked by four 2x2x4 foot monuments, one at each corner of the claim.

The location monument on which this notice is posted is situated within Section 7, Township 9 South, Range 11 East, Gila Salt River Base and Meridian, Arizona. This claim encompasses portions of the following legal subdivision(s) if located by legal subdivision or the following quarter section(s), E 1/2, S 1/4, N1/2 SE 1/4 Section 7, Township 9 South, Range 11 East, Gila Salt River Base and Meridian Arizona.

The locality of this claim with reference to some natural object or permanent monument and additional information (if any) concerning its locality is as follows: None

DATED AND POSTED on the ground this 19th day of October, 2013

Locator (s) /Owners

Placer Assets L.L.C.

By Ron Parker

Ron Parker/Agent for Owners

AI10425157

RECEIVED AND FILED
OCT 23 11:23
BLM

ENTERED
NOV 08 2013
BY: [Signature]

LOCATION NOTICE FOR PLACER MINING CLAIM

NOTICE IS HEREBY GIVEN that the PA7-07 placer mining claim has been located by Placer Assets L.L.C., whose current mailing address is 292 New River Cir., Henderson, Nevada 89052-2377.

BLM
Date
Stamp

The general course of this claim is East to West and is situated in Pinal County, Arizona.

This claim is 1,320 feet length and 660 feet in width. This claim runs from the location monument on which the location notice is posted (being the northeast corner of said claim), approximately 660 feet in a southerly direction to the south end line and 1,320 feet in a westerly direction to the west end line.

This claim is marked by four 2x2x4 foot monuments, one at each corner of the claim.

The location monument on which this notice is posted is situated within Section 7, Township 9 South, Range 11 East, Gila Salt River Base and Meridian, Arizona. This claim encompasses portions of the following legal subdivision(s) if located by legal subdivision or the following quarter section(s), E 1/2, N 1/4, S1/2, SE 1/4 Section 7, Township 9 South, Range 11 East, Gila Salt River Base and Meridian Arizona.

The locality of this claim with reference to some natural object or permanent monument and additional information (if any) concerning its locality is as follows: None

DATED AND POSTED on the ground this 19th day of October, 2013

Locator (s) /Owners

Placer Assets L.L.C.

By Ron Parker

Ron Parker/Agent for Owners

ALIC 25158

NOV 08 2013 6:11:23

ENTERED
NOV 08 2013
BY: pm

LOCATION NOTICE FOR PLACER MINING CLAIM

NOTICE IS HEREBY GIVEN that the PA7-08 placer mining claim has been located by Placer Assets L.L.C., whose current mailing address is 292 New River Cir., Henderson, Nevada 89052-2377.

BLM
Date
Stamp

The general course of this claim is East to West and is situated in Pinal County, Arizona.

This claim is 1,320 feet length and 660 feet in width. This claim runs from the location monument on which the location notice is posted (being the northeast corner of said claim), approximately 660 feet in a southerly direction to the south end line and 1,320 feet in a westerly direction to the west end line.

This claim is marked by four 2x2x4 foot monuments, one at each corner of the claim.

The location monument on which this notice is posted is situated within Section 7, Township 9 South, Range 11 East, Gila Salt River Base and Meridian, Arizona. This claim encompasses portions of the following legal subdivision(s) if located by legal subdivision or the following quarter section(s), E 1/2, S 1/4, S1/2, SE 1/4 Section 7, Township 9 South, Range 11 East, Gila Salt River Base and Meridian Arizona.

The locality of this claim with reference to some natural object or permanent monument and additional information (if any) concerning its locality is as follows: None

DATED AND POSTED on the ground this 19th day of October, 2013

Locator (s) /Owners

Placer Assets L.L.C.

By Ron Parker

Ron Parker/Agent for Owners

ENTERED
NOV 08 2013
BY: fm

AIHC425159

RECEIVED
OCT 23 2013
BLM

LOCATION NOTICE FOR PLACER MINING CLAIM

NOTICE IS HEREBY GIVEN that the PA7-09 placer mining claim has been located by Placer Assets L.L.C., whose current mailing address is 292 New River Cir., Henderson, Nevada 89052-2377.

BLM
Date
Stamp

The general course of this claim is East to West and is situated in Pinal County, Arizona.

This claim is 1,320 feet length and 660 feet in width. This claim runs from the location monument on which the location notice is posted (being the northeast corner of said claim), approximately 660 feet in a southerly direction to the south end line and 1,320 feet in a westerly direction to the west end line.

This claim is marked by four 2x2x4 foot monuments, one at each corner of the claim.

The location monument on which this notice is posted is situated within Section 7, Township 9 South, Range 11 East, Gila Salt River Base and Meridian, Arizona. This claim encompasses portions of the following legal subdivision(s) if located by legal subdivision or the following quarter section(s), W 1/2, N 1/4, N1/2, NE 1/4 Section 7, Township 9 South, Range 11 East, Gila Salt River Base and Meridian Arizona.

The locality of this claim with reference to some natural object or permanent monument and additional information (if any) concerning its locality is as follows: None

DATED AND POSTED on the ground this 19th day of October, 2013

Locator (s) /Owners

Placer Assets L.L.C.

By *Ron Parker*

Ron Parker/Agent for Owners

ENTERED
NOV 08 2013
BY: *PM*

AMC 25160

NOV 25 2013
BLM

LOCATION NOTICE FOR PLACER MINING CLAIM

NOTICE IS HEREBY GIVEN that the PA7-10 placer mining claim has been located by Placer Assets L.L.C., whose current mailing address is 292 New River Cir., Henderson, Nevada 89052-2377.

BLM
Date
Stamp

The general course of this claim is East to West and is situated in Pinal County, Arizona.

This claim is 1,320 feet length and 660 feet in width. This claim runs from the location monument on which the location notice is posted (being the northeast corner of said claim), approximately 660 feet in a southerly direction to the south end line and 1,320 feet in a westerly direction to the west end line.

This claim is marked by four 2x2x4 foot monuments, one at each corner of the claim.

The location monument on which this notice is posted is situated within Section 7, Township 9 South, Range 11 East, Gila Salt River Base and Meridian, Arizona. This claim encompasses portions of the following legal subdivision(s) if located by legal subdivision or the following quarter section(s), W 1/2, S 1/4, N 1/2, N E 1/4 Section 7, Township 9 South, Range 11 East, Gila Salt River Base and Meridian Arizona.

The locality of this claim with reference to some natural object or permanent monument and additional information (if any) concerning its locality is as follows: None

DATED AND POSTED on the ground this 19th day of October, 2013

Locator (s) /Owners

Placer Assets L.L.C.

By Ron Parker

Ron Parker/Agent for Owners

ANCH 25161

ENTERED
NOV 08 2013
BY: pm

NOV 11 2013 10:41 AM
NOV 11 2013 10:41 AM
NOV 11 2013 10:41 AM

LOCATION NOTICE FOR PLACER MINING CLAIM

NOTICE IS HEREBY GIVEN that the PA7-11 placer mining claim has been located by Placer Assets L.L.C., whose current mailing address is 292 New River Cir., Henderson, Nevada 89052-2377.

BLM
Date
Stamp

The general course of this claim is East to West and is situated in Pinal County, Arizona.

This claim is 1,320 feet length and 660 feet in width. This claim runs from the location monument on which the location notice is posted (being the northeast corner of said claim), approximately 660 feet in a southerly direction to the south end line and 1,320 feet in a westerly direction to the west end line.

This claim is marked by four 2x2x4 foot monuments, one at each corner of the claim.

The location monument on which this notice is posted is situated within Section 7, Township 9 South, Range 11 East, Gila Salt River Base and Meridian, Arizona. This claim encompasses portions of the following legal subdivision(s) if located by legal subdivision or the following quarter section(s), W 1/2, N 1/4, S1/2, N E 1/4 Section 7, Township 9 South, Range 11 East, Gila Salt River Base and Meridian Arizona.

The locality of this claim with reference to some natural object or permanent monument and additional information (if any) concerning its locality is as follows: None

DATED AND POSTED on the ground this 19th day of October, 2013

Locator (s) /Owners

Placer Assets L.L.C.

By Ron Parker

Ron Parker/Agent for Owners

ARCH 25162

ENTERED
NOV 08 2013
BY: pm

NOV 08 2013
7:10 AM

LOCATION NOTICE FOR PLACER MINING CLAIM

NOTICE IS HEREBY GIVEN that the PA7-12 placer mining claim has been located by Placer Assets L.L.C., whose current mailing address is 292 New River Cir., Henderson, Nevada 89052-2377.

BLM
Date
Stamp

The general course of this claim is East to West and is situated in Pinal County, Arizona.

This claim is 1,320 feet length and 660 feet in width. This claim runs from the location monument on which the location notice is posted (being the northeast corner of said claim), approximately 660 feet in a southerly direction to the south end line and 1,320 feet in a westerly direction to the west end line.

This claim is marked by four 2x2x4 foot monuments, one at each corner of the claim.

The location monument on which this notice is posted is situated within Section 7, Township 9 South, Range 11 East, Gila Salt River Base and Meridian, Arizona. This claim encompasses portions of the following legal subdivision(s) if located by legal subdivision or the following quarter section(s), W 1/2, S 1/4, S1/2, N E 1/4 Section 7, Township 9 South, Range 11 East, Gila Salt River Base and Meridian Arizona.

The locality of this claim with reference to some natural object or permanent monument and additional information (if any) concerning its locality is as follows: None

DATED AND POSTED on the ground this 19th day of October, 2013

Locator (s) /Owners

Placer Assets L.L.C.

By Ron Parker

Ron Parker/Agent for Owners

ANOR 25163

ENTERED
NOV 08 2013
BY: pm

NOV 08 2013
BLM

LOCATION NOTICE FOR PLACER MINING CLAIM

NOTICE IS HEREBY GIVEN that the PA7-13 placer mining claim has been located by Placer Assets L.L.C., whose current mailing address is 292 New River Cir., Henderson, Nevada 89052-2377.

BLM
Date
Stamp

The general course of this claim is East to West and is situated in Pinal County, Arizona.

This claim is 1,320 feet length and 660 feet in width. This claim runs from the location monument on which the location notice is posted (being the northeast corner of said claim), approximately 660 feet in a southerly direction to the south end line and 1,320 feet in a westerly direction to the west end line.

This claim is marked by four 2x2x4 foot monuments, one at each corner of the claim.

The location monument on which this notice is posted is situated within Section 7, Township 9 South, Range 11 East, Gila Salt River Base and Meridian, Arizona. This claim encompasses portions of the following legal subdivision(s) if located by legal subdivision or the following quarter section(s), W 1/2, N 1/4, N1/2, SE 1/4 Section 7, Township 9 South, Range 11 East, Gila Salt River Base and Meridian Arizona.

The locality of this claim with reference to some natural object or permanent monument and additional information (if any) concerning its locality is as follows: None

DATED AND POSTED on the ground this 19th day of October, 2013

Locator (s) /Owners

Placer Assets L.L.C.

By Ron Parker

Ron Parker/Agent for Owners

ANCH 25164

ENTERED
NOV 08 2013
BY: JP

LOCATION NOTICE FOR PLACER MINING CLAIM

NOTICE IS HEREBY GIVEN that the PA7-14 placer mining claim has been located by Placer Assets L.L.C., whose current mailing address is 292 New River Cir., Henderson, Nevada 89052-2377.

BLM
Date
Stamp

The general course of this claim is East to West and is situated in Pinal County, Arizona.

This claim is 1,320 feet length and 660 feet in width. This claim runs from the location monument on which the location notice is posted (being the northeast corner of said claim), approximately 660 feet in a southerly direction to the south end line and 1,320 feet in a westerly direction to the west end line.

This claim is marked by four 2x2x4 foot monuments, one at each corner of the claim.

The location monument on which this notice is posted is situated within Section 7, Township 9 South, Range 11 East, Gila Salt River Base and Meridian, Arizona. This claim encompasses portions of the following legal subdivision(s) if located by legal subdivision or the following quarter section(s), W 1/2, S 1/4, N1/2, SE 1/4 Section 7, Township 9 South, Range 11 East, Gila Salt River Base and Meridian Arizona.

The locality of this claim with reference to some natural object or permanent monument and additional information (if any) concerning its locality is as follows: None

DATED AND POSTED on the ground this 19th day of October, 2013

Locator (s) /Owners

Placer Assets L.L.C.

By Ron Parker

Ron Parker/Agent for Owners

110125165

ENTERED
NOV 08 2013
BY: jm

LOCATION NOTICE FOR PLACER MINING CLAIM

NOTICE IS HEREBY GIVEN that the PA7-15 placer mining claim has been located by Placer Assets L.L.C., whose current mailing address is 292 New River Cir., Henderson, Nevada 89052-2377.

BLM
Date
Stamp

The general course of this claim is East to West and is situated in Pinal County, Arizona.

This claim is 1,320 feet length and 660 feet in width. This claim runs from the location monument on which the location notice is posted (being the northeast corner of said claim), approximately 660 feet in a southerly direction to the south end line and 1,320 feet in a westerly direction to the west end line.

This claim is marked by four 2x2x4 foot monuments, one at each corner of the claim.

The location monument on which this notice is posted is situated within Section 7, Township 9 South, Range 11 East, Gila Salt River Base and Meridian, Arizona. This claim encompasses portions of the following legal subdivision(s) if located by legal subdivision or the following quarter section(s), W 1/2, N 1/4, S1/2, SE 1/4 Section 7, Township 9 South, Range 11 East, Gila Salt River Base and Meridian Arizona.

The locality of this claim with reference to some natural object or permanent monument and additional information (if any) concerning its locality is as follows: None

DATED AND POSTED on the ground this 19th day of October, 2013

Locator (s) /Owners

Placer Assets L.L.C.

By Ron Parker

Ron Parker/Agent for Owners

110425166

ENTERED
NOV 08 2013
BY: jm

LOCATION NOTICE FOR PLACER MINING CLAIM

NOTICE IS HEREBY GIVEN that the PA7-16 placer mining claim has been located by Placer Assets L.L.C., whose current mailing address is 292 New River Cir., Henderson, Nevada 89052-2377.

BLM
Date
Stamp

The general course of this claim is East to West and is situated in Pinal County, Arizona.

This claim is 1,320 feet length and 660 feet in width. This claim runs from the location monument on which the location notice is posted (being the northeast corner of said claim), approximately 660 feet in a southerly direction to the south end line and 1,320 feet in a westerly direction to the west end line.

This claim is marked by four 2x2x4 foot monuments, one at each corner of the claim.

The location monument on which this notice is posted is situated within Section 7, Township 9 South, Range 11 East, Gila Salt River Base and Meridian, Arizona. This claim encompasses portions of the following legal subdivision(s) if located by legal subdivision or the following quarter section(s), W 1/2, S 1/4, S1/2, SE 1/4 Section 7, Township 9 South, Range 11 East, Gila Salt River Base and Meridian Arizona.

The locality of this claim with reference to some natural object or permanent monument and additional information (if any) concerning its locality is as follows: None

DATED AND POSTED on the ground this 19th day of October, 2013

Locator (s) /Owners

Placer Assets L.L.C.

By Ron Parker

Ron Parker/Agent for Owners

ENTERED
NOV 08 2013
BY: PM

MIN0425167

LOCATION NOTICE FOR PLACER MINING CLAIM

NOTICE IS HEREBY GIVEN that the PA7-17 placer mining claim has been located by Placer Assets L.L.C., whose current mailing address is 292 New River Cir., Henderson, Nevada 89052-2377.

BLM
Date
Stamp

The general course of this claim is East to West and is situated in Pinal County, Arizona.

This claim is 1,320 feet length and 660 feet in width. This claim runs from the location monument on which the location notice is posted (being the northeast corner of said claim), approximately 660 feet in a southerly direction to the south end line and 1,320 feet in a westerly direction to the west end line.

This claim is marked by four 2x2x4 foot monuments, one at each corner of the claim.

The location monument on which this notice is posted is situated within Section 7, Township 9 South, Range 11 East, Gila Salt River Base and Meridian, Arizona. This claim encompasses portions of the following legal subdivision(s) if located by legal subdivision or the following quarter section(s), E 1/2, N 1/4, N1/2, NW 1/4 Section 7, Township 9 South, Range 11 East, Gila Salt River Base and Meridian Arizona.

The locality of this claim with reference to some natural object or permanent monument and additional information (if any) concerning its locality is as follows: None

DATED AND POSTED on the ground this 19th day of October, 2013

Locator (s) /Owners

Placer Assets L.L.C.

By Ron Parker

Ron Parker/Agent for Owners

AMC 425168

ENTERED
NOV 08 2013
BY: pm

LOCATION NOTICE FOR PLACER MINING CLAIM

NOTICE IS HEREBY GIVEN that the PA7-18 placer mining claim has been located by Placer Assets L.L.C., whose current mailing address is 292 New River Cir., Henderson, Nevada 89052-2377.

BLM
Date
Stamp

The general course of this claim is East to West and is situated in Pinal County, Arizona.

This claim is 1,320 feet length and 660 feet in width. This claim runs from the location monument on which the location notice is posted (being the northeast corner of said claim), approximately 660 feet in a southerly direction to the south end line and 1,320 feet in a westerly direction to the west end line.

This claim is marked by four 2x2x4 foot monuments, one at each corner of the claim.

The location monument on which this notice is posted is situated within Section 7, Township 9 South, Range 11 East, Gila Salt River Base and Meridian, Arizona. This claim encompasses portions of the following legal subdivision(s) if located by legal subdivision or the following quarter section(s), E 1/2, N 1/4, N1/2, SE 1/4 Section 7, Township 9 South, Range 11 East, Gila Salt River Base and Meridian Arizona.

The locality of this claim with reference to some natural object or permanent monument and additional information (if any) concerning its locality is as follows: None

DATED AND POSTED on the ground this 19th day of October, 2013

Locator (s) /Owners

Placer Assets L.L.C.

By Ron Parker

Ron Parker/Agent for Owners

SHOULD BE ~~SE 1/4~~
NW 1/4

ALIC# 25169

RECORDED
OCT 20 2013
PINAL COUNTY ARIZONA

LOCATION NOTICE FOR PLACER MINING CLAIM

NOTICE IS HEREBY GIVEN that the PA7-19 placer mining claim has been located by Placer Assets L.L.C., whose current mailing address is 292 New River Cir., Henderson, Nevada 89052-2377.

BLM
Date
Stamp

The general course of this claim is East to West and is situated in Pinal County, Arizona.

This claim is 1,320 feet length and 660 feet in width. This claim runs from the location monument on which the location notice is posted (being the northeast corner of said claim), approximately 660 feet in a southerly direction to the south end line and 1,320 feet in a westerly direction to the west end line.

This claim is marked by four 2x2x4 foot monuments, one at each corner of the claim.

The location monument on which this notice is posted is situated within Section 7, Township 9 South, Range 11 East, Gila Salt River Base and Meridian, Arizona. This claim encompasses portions of the following legal subdivision(s) if located by legal subdivision or the following quarter section(s), E 1/2, N 1/4, S1/2, NW 1/4 Section 7, Township 9 South, Range 11 East, Gila Salt River Base and Meridian Arizona.

The locality of this claim with reference to some natural object or permanent monument and additional information (if any) concerning its locality is as follows: None

DATED AND POSTED on the ground this 19th day of October, 2013

Locator (s) /Owners

Placer Assets L.L.C.

By Ron Parker

Ron Parker/Agent for Owners

ENTERED
NOV 08 2013
BY: ZM

ALIC025170

BLM
BUREAU OF LAND MANAGEMENT
PHOENIX OFFICE
1000 N. GILBERT AVENUE
PHOENIX, AZ 85004

LOCATION NOTICE FOR PLACER MINING CLAIM

NOTICE IS HEREBY GIVEN that the PA7-20 placer mining claim has been located by Placer Assets L.L.C., whose current mailing address is 292 New River Cir., Henderson, Nevada 89052-2377.

BLM
Date
Stamp

The general course of this claim is East to West and is situated in Pinal County, Arizona.

This claim is 1,320 feet length and 660 feet in width. This claim runs from the location monument on which the location notice is posted (being the northeast corner of said claim), approximately 660 feet in a southerly direction to the south end line and 1,320 feet in a westerly direction to the west end line.

This claim is marked by four 2x2x4 foot monuments, one at each corner of the claim.

The location monument on which this notice is posted is situated within Section 7, Township 9 South, Range 11 East, Gila Salt River Base and Meridian, Arizona. This claim encompasses portions of the following legal subdivision(s) if located by legal subdivision or the following quarter section(s), E 1/2, S 1/4, S1/2, NW 1/4 Section 7, Township 9 South, Range 11 East, Gila Salt River Base and Meridian Arizona.

The locality of this claim with reference to some natural object or permanent monument and additional information (if any) concerning its locality is as follows: None

DATED AND POSTED on the ground this 19th day of October, 2013

Locator (s) /Owners

Placer Assets L.L.C.

By Ron Parker

Ron Parker/Agent for Owners

ENTERED
NOV 08 2013
BY: pm

ARIZONA

LOCATION NOTICE FOR PLACER MINING CLAIM

NOTICE IS HEREBY GIVEN that the PA7-21 placer mining claim has been located by Placer Assets L.L.C., whose current mailing address is 292 New River Cir., Henderson, Nevada 89052-2377.

BLM
Date
Stamp

The general course of this claim is East to West and is situated in Pinal County, Arizona.

This claim is 1,320 feet length and 660 feet in width. This claim runs from the location monument on which the location notice is posted (being the northeast corner of said claim), approximately 660 feet in a southerly direction to the south end line and 1,320 feet in a westerly direction to the west end line.

This claim is marked by four 2x2x4 foot monuments, one at each corner of the claim.

The location monument on which this notice is posted is situated within Section 7, Township 9 South, Range 11 East, Gila Salt River Base and Meridian, Arizona. This claim encompasses portions of the following legal subdivision(s) if located by legal subdivision or the following quarter section(s), E 1/2, N 1/4, N1/2, SW 1/4 Section 7, Township 9 South, Range 11 East, Gila Salt River Base and Meridian Arizona.

The locality of this claim with reference to some natural object or permanent monument and additional information (if any) concerning its locality is as follows: None

DATED AND POSTED on the ground this 19th day of October, 2013

Locator (s) /Owners

Placer Assets L.L.C.

By Ron Parker

Ron Parker/Agent for Owners

ENTERED
NOV 08 2013
BY: RM

ANOR25172

NOV 08 2013
NOV 08 2013

LOCATION NOTICE FOR PLACER MINING CLAIM

NOTICE IS HEREBY GIVEN that the PA7-22 placer mining claim has been located by Placer Assets L.L.C., whose current mailing address is 292 New River Cir., Henderson, Nevada 89052-2377.

BLM
Date
Stamp

The general course of this claim is East to West and is situated in Pinal County, Arizona.

This claim is 1,320 feet length and 660 feet in width. This claim runs from the location monument on which the location notice is posted (being the northeast corner of said claim), approximately 660 feet in a southerly direction to the south end line and 1,320 feet in a westerly direction to the west end line.

This claim is marked by four 2x2x4 foot monuments, one at each corner of the claim.

The location monument on which this notice is posted is situated within Section 7, Township 9 South, Range 11 East, Gila Salt River Base and Meridian, Arizona. This claim encompasses portions of the following legal subdivision(s) if located by legal subdivision or the following quarter section(s), E 1/2, S 1/4, N1/2 SW 1/4 Section 7, Township 9 South, Range 11 East, Gila Salt River Base and Meridian Arizona.

The locality of this claim with reference to some natural object or permanent monument and additional information (if any) concerning its locality is as follows: None

DATED AND POSTED on the ground this 19th day of October, 2013

Locator (s) /Owners

Placer Assets L.L.C.

By Ron Parker

Ron Parker/Agent for Owners

ALIC125173

ENTERED
NOV 08, 2013
BY: Rm

LOCATION NOTICE FOR PLACER MINING CLAIM

NOTICE IS HEREBY GIVEN that the PA7-23 placer mining claim has been located by Placer Assets L.L.C., whose current mailing address is 292 New River Cir., Henderson, Nevada 89052-2377.

BLM
Date
Stamp

The general course of this claim is East to West and is situated in Pinal County, Arizona.

This claim is 1,320 feet length and 660 feet in width. This claim runs from the location monument on which the location notice is posted (being the northeast corner of said claim), approximately 660 feet in a southerly direction to the south end line and 1,320 feet in a westerly direction to the west end line.

This claim is marked by four 2x2x4 foot monuments, one at each corner of the claim.

The location monument on which this notice is posted is situated within Section 7, Township 9 South, Range 11 East, Gila Salt River Base and Meridian, Arizona. This claim encompasses portions of the following legal subdivision(s) if located by legal subdivision or the following quarter section(s), E 1/2, N 1/4, S1/2, SW 1/4 Section 7, Township 9 South, Range 11 East, Gila Salt River Base and Meridian Arizona.

The locality of this claim with reference to some natural object or permanent monument and additional information (if any) concerning its locality is as follows: None

DATED AND POSTED on the ground this 19th day of October, 2013

Locator (s) /Owners

Placer Assets L.L.C.

By Ron Parker

Ron Parker/Agent for Owners

ENTERED
NOV 08 2013
BY: RM

110125174

LOCATION NOTICE FOR PLACER MINING CLAIM

NOTICE IS HEREBY GIVEN that the PA7-24 placer mining claim has been located by Placer Assets L.L.C., whose current mailing address is 292 New River Cir., Henderson, Nevada 89052-2377.

BLM
Date
Stamp

The general course of this claim is East to West and is situated in Pinal County, Arizona.

This claim is 1,320 feet length and 660 feet in width. This claim runs from the location monument on which the location notice is posted (being the northeast corner of said claim), approximately 660 feet in a southerly direction to the south end line and 1,320 feet in a westerly direction to the west end line.

This claim is marked by four 2x2x4 foot monuments, one at each corner of the claim.

The location monument on which this notice is posted is situated within Section 7, Township 9 South, Range 11 East, Gila Salt River Base and Meridian, Arizona. This claim encompasses portions of the following legal subdivision(s) if located by legal subdivision or the following quarter section(s), E 1/2, S 1/4, S1/2, SW 1/4 Section 7, Township 9 South, Range 11 East, Gila Salt River Base and Meridian Arizona.

The locality of this claim with reference to some natural object or permanent monument and additional information (if any) concerning its locality is as follows: None

DATED AND POSTED on the ground this 19th day of October, 2013

Locator (s) /Owners

Placer Assets L.L.C.

By *Ron Parker*

Ron Parker/Agent for Owners

11/08/2013

ENTERED
NOV 08 2013
BY: *jm*

LOCATION NOTICE FOR PLACER MINING CLAIM

NOTICE IS HEREBY GIVEN that the PA7-25 placer mining claim has been located by Placer Assets L.L.C., whose current mailing address is 292 New River Cir., Henderson, Nevada 89052-2377.

BLM
Date
Stamp

The general course of this claim is East to West and is situated in Pinal County, Arizona.

This claim is 1,320 feet length and 660 feet in width. This claim runs from the location monument on which the location notice is posted (being the northeast corner of said claim), approximately 660 feet in a southerly direction to the south end line and 1,320 feet in a westerly direction to the west end line.

This claim is marked by four 2x2x4 foot monuments, one at each corner of the claim.

The location monument on which this notice is posted is situated within Section 7, Township 9 South, Range 11 East, Gila Salt River Base and Meridian, Arizona. This claim encompasses portions of the following legal subdivision(s) if located by legal subdivision or the following quarter section(s), W 1/2, N 1/4, N1/2, NW 1/4 Section 7, Township 9 South, Range 11 East, Gila Salt River Base and Meridian Arizona.

The locality of this claim with reference to some natural object or permanent monument and additional information (if any) concerning its locality is as follows: None

DATED AND POSTED on the ground this 19th day of October, 2013

Locator (s) /Owners

Placer Assets L.L.C.

By Ron Parker

Ron Parker/Agent for Owners

110425176

ENTERED
NOV 12 2013
BY: Ron

LOCATION NOTICE FOR PLACER MINING CLAIM

NOTICE IS HEREBY GIVEN that the PA7-26 placer mining claim has been located by Placer Assets L.L.C., whose current mailing address is 292 New River Cir., Henderson, Nevada 89052-2377.

BLM
Date
Stamp

The general course of this claim is East to West and is situated in Pinal County, Arizona.

This claim is 1,320 feet length and 660 feet in width. This claim runs from the location monument on which the location notice is posted (being the northeast corner of said claim), approximately 660 feet in a southerly direction to the south end line and 1,320 feet in a westerly direction to the west end line.

This claim is marked by four 2x2x4 foot monuments, one at each corner of the claim.

The location monument on which this notice is posted is situated within Section 7, Township 9 South, Range 11 East, Gila Salt River Base and Meridian, Arizona. This claim encompasses portions of the following legal subdivision(s) if located by legal subdivision or the following quarter section(s), W 1/2, S 1/4, N1/2, NW 1/4 Section 7, Township 9 South, Range 11 East, Gila Salt River Base and Meridian Arizona.

The locality of this claim with reference to some natural object or permanent monument and additional information (if any) concerning its locality is as follows: None

DATED AND POSTED on the ground this 19th day of October, 2013

Locator (s) /Owners

Placer Assets L.L.C.

By Ron Parker

Ron Parker/Agent for Owners

NOV 25 11 17

ENTERED
NOV 12 2013
BY: RM

LOCATION NOTICE FOR PLACER MINING CLAIM

NOTICE IS HEREBY GIVEN that the PA7-27 placer mining claim has been located by Placer Assets L.L.C., whose current mailing address is 292 New River Cir., Henderson, Nevada 89052-2377.

BLM
Date
Stamp

The general course of this claim is East to West and is situated in Pinal County, Arizona.

This claim is 1,320 feet length and 660 feet in width. This claim runs from the location monument on which the location notice is posted (being the northeast corner of said claim), approximately 660 feet in a southerly direction to the south end line and 1,320 feet in a westerly direction to the west end line.

This claim is marked by four 2x2x4 foot monuments, one at each corner of the claim.

The location monument on which this notice is posted is situated within Section 7, Township 9 South, Range 11 East, Gila Salt River Base and Meridian, Arizona. This claim encompasses portions of the following legal subdivision(s) if located by legal subdivision or the following quarter section(s), W 1/2, N 1/4, S1/2, NW 1/4 Section 7, Township 9 South, Range 11 East, Gila Salt River Base and Meridian Arizona.

The locality of this claim with reference to some natural object or permanent monument and additional information (if any) concerning its locality is as follows: None

DATED AND POSTED on the ground this 19th day of October, 2013

Locator (s) /Owners

Placer Assets L.L.C.

By Ron Parker

Ron Parker/Agent for Owners

ARIZONA

ENTERED
NOV 12 2013
BY: jm

LOCATION NOTICE FOR PLACER MINING CLAIM

NOTICE IS HEREBY GIVEN that the PA7-28 placer mining claim has been located by Placer Assets L.L.C., whose current mailing address is 292 New River Cir., Henderson, Nevada 89052-2377.

BLM
Date
Stamp

The general course of this claim is East to West and is situated in Pinal County, Arizona.

This claim is 1,320 feet length and 660 feet in width. This claim runs from the location monument on which the location notice is posted (being the northeast corner of said claim), approximately 660 feet in a southerly direction to the south end line and 1,320 feet in a westerly direction to the west end line.

This claim is marked by four 2x2x4 foot monuments, one at each corner of the claim.

The location monument on which this notice is posted is situated within Section 7, Township 9 South, Range 11 East, Gila Salt River Base and Meridian, Arizona. This claim encompasses portions of the following legal subdivision(s) if located by legal subdivision or the following quarter section(s), W 1/2, S 1/4, S1/2, NW 1/4 Section 7, Township 9 South, Range 11 East, Gila Salt River Base and Meridian Arizona.

The locality of this claim with reference to some natural object or permanent monument and additional information (if any) concerning its locality is as follows: None

DATED AND POSTED on the ground this 19th day of October, 2013

Locator (s) /Owners

Placer Assets L.L.C.

By Ron Parker

Ron Parker/Agent for Owners

ENTERED
NOV 12 2013
BY: fm

AN0425179

NOV 12 2013
BLM

LOCATION NOTICE FOR PLACER MINING CLAIM

NOTICE IS HEREBY GIVEN that the PA7-29 placer mining claim has been located by Placer Assets L.L.C., whose current mailing address is 292 New River Cir., Henderson, Nevada 89052-2377.

BLM
Date
Stamp

The general course of this claim is East to West and is situated in Pinal County, Arizona.

This claim is 1,320 feet length and 660 feet in width. This claim runs from the location monument on which the location notice is posted (being the northeast corner of said claim), approximately 660 feet in a southerly direction to the south end line and 1,320 feet in a westerly direction to the west end line.

This claim is marked by four 2x2x4 foot monuments, one at each corner of the claim.

The location monument on which this notice is posted is situated within Section 7, Township 9 South, Range 11 East, Gila Salt River Base and Meridian, Arizona. This claim encompasses portions of the following legal subdivision(s) if located by legal subdivision or the following quarter section(s), W 1/2, N 1/4, N1/2, SW 1/4 Section 7, Township 9 South, Range 11 East, Gila Salt River Base and Meridian Arizona.

The locality of this claim with reference to some natural object or permanent monument and additional information (if any) concerning its locality is as follows: None

DATED AND POSTED on the ground this 19th day of October, 2013

Locator (s) /Owners

Placer Assets L.L.C.

By Ron Parker

Ron Parker/Agent for Owners

ENTERED
NOV 12 2013
By: RM

ANCH25180

NOV 12 2013
BLM

LOCATION NOTICE FOR PLACER MINING CLAIM

NOTICE IS HEREBY GIVEN that the PA7-30 placer mining claim has been located by Placer Assets L.L.C., whose current mailing address is 292 New River Cir., Henderson, Nevada 89052-2377.

BLM
Date
Stamp

The general course of this claim is East to West and is situated in Pinal County, Arizona.

This claim is 1,320 feet length and 660 feet in width. This claim runs from the location monument on which the location notice is posted (being the northeast corner of said claim), approximately 660 feet in a southerly direction to the south end line and 1,320 feet in a westerly direction to the west end line.

This claim is marked by four 2x2x4 foot monuments, one at each corner of the claim.

The location monument on which this notice is posted is situated within Section 7, Township 9 South, Range 11 East, Gila Salt River Base and Meridian, Arizona. This claim encompasses portions of the following legal subdivision(s) if located by legal subdivision or the following quarter section(s), W 1/2, S 1/4, N1/2, SW 1/4 Section 7, Township 9 South, Range 11 East, Gila Salt River Base and Meridian Arizona.

The locality of this claim with reference to some natural object or permanent monument and additional information (if any) concerning its locality is as follows: None

DATED AND POSTED on the ground this 19th day of October, 2013

Locator (s) /Owners

Placer Assets L.L.C.

By Ron Parker

Ron Parker/Agent for Owners

ENTERED
NOV 12 2013
BY: AM

AR0425181

LOCATION NOTICE FOR PLACER MINING CLAIM

NOTICE IS HEREBY GIVEN that the PA7-31 placer mining claim has been located by Placer Assets L.L.C., whose current mailing address is 292 New River Cir., Henderson, Nevada 89052-2377.

BLM
Date
Stamp

The general course of this claim is East to West and is situated in Pinal County, Arizona.

This claim is 1,320 feet length and 660 feet in width. This claim runs from the location monument on which the location notice is posted (being the northeast corner of said claim), approximately 660 feet in a southerly direction to the south end line and 1,320 feet in a westerly direction to the west end line.

This claim is marked by four 2x2x4 foot monuments, one at each corner of the claim.

The location monument on which this notice is posted is situated within Section 7, Township 9 South, Range 11 East, Gila Salt River Base and Meridian, Arizona. This claim encompasses portions of the following legal subdivision(s) if located by legal subdivision or the following quarter section(s), W 1/2, N 1/4, S1/2, SW 1/4 Section 7, Township 9 South, Range 11 East, Gila Salt River Base and Meridian Arizona.

The locality of this claim with reference to some natural object or permanent monument and additional information (if any) concerning its locality is as follows: None

DATED AND POSTED on the ground this 19th day of October, 2013

Locator (s) /Owners

Placer Assets L.L.C.

By Ron Parker

Ron Parker/Agent for Owners



AMC 25182

LOCATION NOTICE FOR PLACER MINING CLAIM

NOTICE IS HEREBY GIVEN that the PA7-32 placer mining claim has been located by Placer Assets L.L.C., whose current mailing address is 292 New River Cir., Henderson, Nevada 89052-2377.

BLM
Date
Stamp

The general course of this claim is East to West and is situated in Pinal County, Arizona.

This claim is 1,320 feet length and 660 feet in width. This claim runs from the location monument on which the location notice is posted (being the northeast corner of said claim), approximately 660 feet in a southerly direction to the south end line and 1,320 feet in a westerly direction to the west end line.

This claim is marked by four 2x2x4 foot monuments, one at each corner of the claim.

The location monument on which this notice is posted is situated within Section 7, Township 9 South, Range 11 East, Gila Salt River Base and Meridian, Arizona. This claim encompasses portions of the following legal subdivision(s) if located by legal subdivision or the following quarter section(s), W 1/2, S 1/4, S1/2, SW 1/4 Section 7, Township 9 South, Range 11 East, Gila Salt River Base and Meridian Arizona.

The locality of this claim with reference to some natural object or permanent monument and additional information (if any) concerning its locality is as follows: None

DATED AND POSTED on the ground this 19th day of October, 2013

Locator (s) /Owners

Placer Assets L.L.C.

By Ron Parker

Ron Parker/Agent for Owners

AI101125183

ENTERED
NOV 12 2013
BY: RM

LOCATION NOTICE FOR PLACER MINING CLAIM

NOTICE IS HEREBY GIVEN that the PA18-01 placer mining claim as been located by Placer Assets L.L.C., whose current mailing address is 292 New River Cir., Henderson, Nevada 89052-2377.

BLM
Date
Stamp

The general course of this claim is East to West and is situated in Pinal County, Arizona.

This claim is 1,320 feet length and 660 feet in width. This claim runs from the location monument on which the location notice is posted (being the northeast corner of said claim), approximately 660 feet in a southerly direction to the south end line and 1,320 feet in a westerly direction to the west end line.

This claim is marked by four 2x2x4 foot monuments, one at each corner of the claim.

The location monument on which this notice is posted is situated within Section 18, Township 9 South, Range 11 East, Gila Salt River Base and Meridian, Arizona. This claim encompasses portions of the following legal subdivision(s) if located by legal subdivision or the following quarter section(s), E 1/2, N 1/4, N1/2, NE 1/4 Section 18, Township 9 South, Range 11 East, Gila Salt River Base and Meridian Arizona.

The locality of this claim with reference to some natural object or permanent monument and additional information (if any) concerning its locality is as follows: None

DATED AND POSTED on the ground this 20th day of October, 2013

Locator (s) /Owners

Placer Assets L.L.C.

By Ron Parker

Ron Parker/Agent for Owners

ALIC 25184

NOV 12 2013 11:29 AM

ENTERED
NOV 12 2013
BY: RM

Township 9 South, Range 11 East Pinal County, Arizona

PA18-25	PA18-17	PA18-09	PA18-01
PA18-26	PA18-18	PA18-10	PA18-02
PA18-27	PA18-19	PA18-11	PA18-03
PA18-28	PA18-20	PA18-12	PA18-04
PA18-29	PA18-21	PA18-13	PA18-05
PA18-30	PA19-22	PA18-14	PA18-06
PA18-31	PA18-23	PA18-15	PA18-07
PA18-32	PA18-24	PA18-16	PA18-08

Section 18, PA 18-01 to PA 18-32

Sec 18

RECEIVED
BLM AZ STATE OFFICE
2013 OCT 23 A 11:29
PHOENIX, ARIZONA

Data use subject to license.

© DeLorme. XMap® 8.

www.delorme.com

ANCHOR 25181



Date: 7-11-13

LOCATION NOTICE FOR PLACER MINING CLAIM

NOTICE IS HEREBY GIVEN that the PA18-02 placer mining claim has been located by Placer Assets L.L.C., whose current mailing address is 292 New River Cir., Henderson, Nevada 89052-2377.

BLM
Date
Stamp

The general course of this claim is East to West and is situated in Pinal County, Arizona.

This claim is 1,320 feet length and 660 feet in width. This claim runs from the location monument on which the location notice is posted (being the northeast corner of said claim), approximately 660 feet in a southerly direction to the south end line and 1,320 feet in a westerly direction to the west end line.

This claim is marked by four 2x2x4 foot monuments, one at each corner of the claim.

The location monument on which this notice is posted is situated within Section 18, Township 9 South, Range 11 East, Gila Salt River Base and Meridian, Arizona. This claim encompasses portions of the following legal subdivision(s) if located by legal subdivision or the following quarter section(s), E 1/2, N 1/4, S1/2, NE 1/4 Section 18, Township 9 South, Range 11 East, Gila Salt River Base and Meridian Arizona.

The locality of this claim with reference to some natural object or permanent monument and additional information (if any) concerning its locality is as follows: None

DATED AND POSTED on the ground this 20th day of October, 2013

Locator (s) /Owners

Placer Assets L.L.C.

By Ron Parker

Ron Parker/Agent for Owners

ENTERED
NOV 12 2013
BY: RM

ANCH25105

SEARCHED
INDEXED
SERIALIZED
OCT 23 2013

LOCATION NOTICE FOR PLACER MINING CLAIM

NOTICE IS HEREBY GIVEN that the PA18-03 placer mining claim has been located by Placer Assets L.L.C., whose current mailing address is 292 New River Cir., Henderson, Nevada 89052-2377.

BLM
Date
Stamp

The general course of this claim is East to West and is situated in Pinal County, Arizona.

This claim is 1,320 feet length and 660 feet in width. This claim runs from the location monument on which the location notice is posted (being the northeast corner of said claim), approximately 660 feet in a southerly direction to the south end line and 1,320 feet in a westerly direction to the west end line.

This claim is marked by four 2x2x4 foot monuments, one at each corner of the claim.

The location monument on which this notice is posted is situated within Section 18, Township 9 South, Range 11 East, Gila Salt River Base and Meridian, Arizona. This claim encompasses portions of the following legal subdivision(s) if located by legal subdivision or the following quarter section(s), E 1/2, N 1/4, S1/2, NE 1/4 Section 18, Township 9 South, Range 11 East, Gila Salt River Base and Meridian Arizona.

The locality of this claim with reference to some natural object or permanent monument and additional information (if any) concerning its locality is as follows: None

DATED AND POSTED on the ground this 20th day of October, 2013

Locator (s) /Owners

Placer Assets L.L.C.

By Ron Parker

Ron Parker/Agent for Owners

ENTERED
NOV 12 2013
BY: PM

ARIZONA
25186

RECEIVED
OCT 23 2013
BLM

LOCATION NOTICE FOR PLACER MINING CLAIM

NOTICE IS HEREBY GIVEN that the PA18-04 placer mining claim has been located by Placer Assets L.L.C., whose current mailing address is 292 New River Cir., Henderson, Nevada 89052-2377.

BLM
Date
Stamp

The general course of this claim is East to West and is situated in Pinal County, Arizona.

This claim is 1,320 feet length and 660 feet in width. This claim runs from the location monument on which the location notice is posted (being the northeast corner of said claim), approximately 660 feet in a southerly direction to the south end line and 1,320 feet in a westerly direction to the west end line.

This claim is marked by four 2x2x4 foot monuments, one at each corner of the claim.

The location monument on which this notice is posted is situated within Section 18, Township 9 South, Range 11 East, Gila Salt River Base and Meridian, Arizona. This claim encompasses portions of the following legal subdivision(s) if located by legal subdivision or the following quarter section(s), E 1/2, S 1/4, S1/2, NE 1/4 Section 18, Township 9 South, Range 11 East, Gila Salt River Base and Meridian Arizona.

The locality of this claim with reference to some natural object or permanent monument and additional information (if any) concerning its locality is as follows: None

DATED AND POSTED on the ground this 20th day of October, 2013

Locator (s) /Owners

Placer Assets L.L.C.

By Ron Parker

Ron Parker/Agent for Owners

AM0425187

ENTERED
NOV 12 2013
BY: PM

NOV 29 2013

LOCATION NOTICE FOR PLACER MINING CLAIM

NOTICE IS HEREBY GIVEN that the PA18-05 placer mining claim has been located by Placer Assets L.L.C., whose current mailing address is 292 New River Cir., Henderson, Nevada 89052-2377.

BLM
Date
Stamp

The general course of this claim is East to West and is situated in Pinal County, Arizona.

This claim is 1,320 feet length and 660 feet in width. This claim runs from the location monument on which the location notice is posted (being the northeast corner of said claim), approximately 660 feet in a southerly direction to the south end line and 1,320 feet in a westerly direction to the west end line.

This claim is marked by four 2x2x4 foot monuments, one at each corner of the claim.

The location monument on which this notice is posted is situated within Section 18, Township 9 South, Range 11 East, Gila Salt River Base and Meridian, Arizona. This claim encompasses portions of the following legal subdivision(s) if located by legal subdivision or the following quarter section(s), E 1/2, N 1/4, N1/2, SE 1/4 Section 18, Township 9 South, Range 11 East, Gila Salt River Base and Meridian Arizona.

The locality of this claim with reference to some natural object or permanent monument and additional information (if any) concerning its locality is as follows: None

DATED AND POSTED on the ground this 20th day of October, 2013

Locator (s) /Owners

Placer Assets L.L.C.

By Ron Parker

Ron Parker/Agent for Owners

NOV 25 10 08

ENTERED
NOV 12 2013
BY: PM

LOCATION NOTICE FOR PLACER MINING CLAIM

NOTICE IS HEREBY GIVEN that the PA18-06 placer mining claim has been located by Placer Assets L.L.C., whose current mailing address is 292 New River Cir., Henderson, Nevada 89052-2377.

BLM
Date
Stamp

The general course of this claim is East to West and is situated in Pinal County, Arizona.

This claim is 1,320 feet length and 660 feet in width. This claim runs from the location monument on which the location notice is posted (being the northeast corner of said claim), approximately 660 feet in a southerly direction to the south end line and 1,320 feet in a westerly direction to the west end line.

This claim is marked by four 2x2x4 foot monuments, one at each corner of the claim.

The location monument on which this notice is posted is situated within Section 18, Township 9 South, Range 11 East, Gila Salt River Base and Meridian, Arizona. This claim encompasses portions of the following legal subdivision(s) if located by legal subdivision or the following quarter section(s), E 1/2, S 1/4, N1/2 SE 1/4 Section 18, Township 9 South, Range 11 East, Gila Salt River Base and Meridian Arizona.

The locality of this claim with reference to some natural object or permanent monument and additional information (if any) concerning its locality is as follows: None

DATED AND POSTED on the ground this 20th day of October, 2013

Locator (s) /Owners

Placer Assets L.L.C.

By Ron Parker

Ron Parker/Agent for Owners

ENTERED
NOV 12 2013
BY: PM

NOV 25 10 9

LOCATION NOTICE FOR PLACER MINING CLAIM

NOTICE IS HEREBY GIVEN that the PA18-07 placer mining claim has been located by Placer Assets L.L.C., whose current mailing address is 292 New River Cir., Henderson, Nevada 89052-2377.

BLM
Date
Stamp

The general course of this claim is East to West and is situated in Pinal County, Arizona.

This claim is 1,320 feet length and 660 feet in width. This claim runs from the location monument on which the location notice is posted (being the northeast corner of said claim), approximately 660 feet in a southerly direction to the south end line and 1,320 feet in a westerly direction to the west end line.

This claim is marked by four 2x2x4 foot monuments, one at each corner of the claim.

The location monument on which this notice is posted is situated within Section 18, Township 9 South, Range 11 East, Gila Salt River Base and Meridian, Arizona. This claim encompasses portions of the following legal subdivision(s) if located by legal subdivision or the following quarter section(s), E 1/2, N 1/4, S1/2, SE 1/4 Section 18, Township 9 South, Range 11 East, Gila Salt River Base and Meridian Arizona.

The locality of this claim with reference to some natural object or permanent monument and additional information (if any) concerning its locality is as follows: None

DATED AND POSTED on the ground this 20th day of October, 2013

Locator (s) /Owners

Placer Assets L.L.C.

By Ron Parker

Ron Parker/Agent for Owners

ENTERED
NOV 12 2013
BY: pm

ALCO 25190

LOCATION NOTICE FOR PLACER MINING CLAIM

NOTICE IS HEREBY GIVEN that the PA18-08 placer mining claim has been located by Placer Assets L.L.C., whose current mailing address is 292 New River Cir., Henderson, Nevada 89052-2377.

BLM
Date
Stamp

The general course of this claim is East to West and is situated in Pinal County, Arizona.

This claim is 1,320 feet length and 660 feet in width. This claim runs from the location monument on which the location notice is posted (being the northeast corner of said claim), approximately 660 feet in a southerly direction to the south end line and 1,320 feet in a westerly direction to the west end line.

This claim is marked by four 2x2x4 foot monuments, one at each corner of the claim.

The location monument on which this notice is posted is situated within Section 18, Township 9 South, Range 11 East, Gila Salt River Base and Meridian, Arizona. This claim encompasses portions of the following legal subdivision(s) if located by legal subdivision or the following quarter section(s), E 1/2, S 1/4, S1/2, SE 1/4 Section 18, Township 9 South, Range 11 East, Gila Salt River Base and Meridian Arizona.

The locality of this claim with reference to some natural object or permanent monument and additional information (if any) concerning its locality is as follows: None

DATED AND POSTED on the ground this 20th day of October, 2013

Locator (s) /Owners

Placer Assets L.L.C.

By Ron Parker

Ron Parker/Agent for Owners

ALIC025191

ENTERED
NOV 12 2013
BY: fm

LOCATION NOTICE FOR PLACER MINING CLAIM

NOTICE IS HEREBY GIVEN that the PA18-09 placer mining claim has been located by Placer Assets L.L.C., whose current mailing address is 292 New River Cir., Henderson, Nevada 89052-2377.

BLM
Date
Stamp

The general course of this claim is East to West and is situated in Pinal County, Arizona.

This claim is 1,320 feet length and 660 feet in width. This claim runs from the location monument on which the location notice is posted (being the northeast corner of said claim), approximately 660 feet in a southerly direction to the south end line and 1,320 feet in a westerly direction to the west end line.

This claim is marked by four 2x2x4 foot monuments, one at each corner of the claim.

The location monument on which this notice is posted is situated within Section 18, Township 9 South, Range 11 East, Gila Salt River Base and Meridian, Arizona. This claim encompasses portions of the following legal subdivision(s) if located by legal subdivision or the following quarter section(s), W 1/2, N 1/4, N1/2, NE 1/4 Section 18, Township 9 South, Range 11 East, Gila Salt River Base and Meridian Arizona.

The locality of this claim with reference to some natural object or permanent monument and additional information (if any) concerning its locality is as follows: None

DATED AND POSTED on the ground this 20th day of October, 2013

Locator (s) /Owners

Placer Assets L.L.C.

By Ron Parker

Ron Parker/Agent for Owners

AR0025192

ENTERED
NOV 12 2013
BY: RM

LOCATION NOTICE FOR PLACER MINING CLAIM

NOTICE IS HEREBY GIVEN that the PA18-10 placer mining claim has been located by Placer Assets L.L.C., whose current mailing address is 292 New River Cir., Henderson, Nevada 89052-2377.

BLM
Date
Stamp

The general course of this claim is East to West and is situated in Pinal County, Arizona.

This claim is 1,320 feet length and 660 feet in width. This claim runs from the location monument on which the location notice is posted (being the northeast corner of said claim), approximately 660 feet in a southerly direction to the south end line and 1,320 feet in a westerly direction to the west end line.

This claim is marked by four 2x2x4 foot monuments, one at each corner of the claim.

The location monument on which this notice is posted is situated within Section 18, Township 9 South, Range 11 East, Gila Salt River Base and Meridian, Arizona. This claim encompasses portions of the following legal subdivision(s) if located by legal subdivision or the following quarter section(s), W 1/2, S 1/4, N1/2, N E 1/4 Section 18, Township 9 South, Range 11 East, Gila Salt River Base and Meridian Arizona.

The locality of this claim with reference to some natural object or permanent monument and additional information (if any) concerning its locality is as follows: None

DATED AND POSTED on the ground this 20th day of October, 2013

Locator (s) /Owners

Placer Assets L.L.C.

By Ron Parker

Ron Parker/Agent for Owners

AR00025193

ENTERED
NOV 12 2013
BY: pm

LOCATION NOTICE FOR PLACER MINING CLAIM

NOTICE IS HEREBY GIVEN that the PA18-11 placer mining claim has been located by Placer Assets L.L.C., whose current mailing address is 292 New River Cir., Henderson, Nevada 89052-2377.

BLM
Date
Stamp

The general course of this claim is East to West and is situated in Pinal County, Arizona.

This claim is 1,320 feet length and 660 feet in width. This claim runs from the location monument on which the location notice is posted (being the northeast corner of said claim), approximately 660 feet in a southerly direction to the south end line and 1,320 feet in a westerly direction to the west end line.

This claim is marked by four 2x2x4 foot monuments, one at each corner of the claim.

The location monument on which this notice is posted is situated within Section 18, Township 9 South, Range 11 East, Gila Salt River Base and Meridian, Arizona. This claim encompasses portions of the following legal subdivision(s) if located by legal subdivision or the following quarter section(s), W 1/2, N 1/4, S1/2, N E 1/4 Section 18, Township 9 South, Range 11 East, Gila Salt River Base and Meridian Arizona.

The locality of this claim with reference to some natural object or permanent monument and additional information (if any) concerning its locality is as follows: None

DATED AND POSTED on the ground this 20th day of October, 2013

Locator (s) /Owners

Placer Assets L.L.C.

By Ron Parker

Ron Parker/Agent for Owners

Attachment 25194

ENTERED
NOV 12 2013
BY: pm

LOCATION NOTICE FOR PLACER MINING CLAIM

NOTICE IS HEREBY GIVEN that the PA18-12 placer mining claim has been located by Placer Assets L.L.C., whose current mailing address is 292 New River Cir., Henderson, Nevada 89052-2377.

BLM
Date
Stamp

The general course of this claim is East to West and is situated in Pinal County, Arizona.

This claim is 1,320 feet length and 660 feet in width. This claim runs from the location monument on which the location notice is posted (being the northeast corner of said claim), approximately 660 feet in a southerly direction to the south end line and 1,320 feet in a westerly direction to the west end line.

This claim is marked by four 2x2x4 foot monuments, one at each corner of the claim.

The location monument on which this notice is posted is situated within Section 18, Township 9 South, Range 11 East, Gila Salt River Base and Meridian, Arizona. This claim encompasses portions of the following legal subdivision(s) if located by legal subdivision or the following quarter section(s), W 1/2, S 1/4, S1/2, N E 1/4 Section 18, Township 9 South, Range 11 East, Gila Salt River Base and Meridian Arizona.

The locality of this claim with reference to some natural object or permanent monument and additional information (if any) concerning its locality is as follows: None

DATED AND POSTED on the ground this 20th day of October, 2013

Locator (s) /Owners

Placer Assets L.L.C.

By Ron Parker

Ron Parker/Agent for Owners

AL00425195

ENTERED
NOV 12 2013
BY: pm

LOCATION NOTICE FOR PLACER MINING CLAIM

NOTICE IS HEREBY GIVEN that the PA18-13 placer mining claim has been located by Placer Assets L.L.C., whose current mailing address is 292 New River Cir., Henderson, Nevada 89052-2377.

BLM
Date
Stamp

The general course of this claim is East to West and is situated in Pinal County, Arizona.

This claim is 1,320 feet length and 660 feet in width. This claim runs from the location monument on which the location notice is posted (being the northeast corner of said claim), approximately 660 feet in a southerly direction to the south end line and 1,320 feet in a westerly direction to the west end line.

This claim is marked by four 2x2x4 foot monuments, one at each corner of the claim.

The location monument on which this notice is posted is situated within Section 18, Township 9 South, Range 11 East, Gila Salt River Base and Meridian, Arizona. This claim encompasses portions of the following legal subdivision(s) if located by legal subdivision or the following quarter section(s), W 1/2, N 1/4, N1/2, SE 1/4 Section 18, Township 9 South, Range 11 East, Gila Salt River Base and Meridian Arizona.

The locality of this claim with reference to some natural object or permanent monument and additional information (if any) concerning its locality is as follows: None

DATED AND POSTED on the ground this 20th day of October, 2013

Locator (s) /Owners

Placer Assets L.L.C.

By *Ron Parker*

Ron Parker/Agent for Owners

1100025195

ENTERED
NOV 12 2013
BY: *RM*

LOCATION NOTICE FOR PLACER MINING CLAIM

NOTICE IS HEREBY GIVEN that the PA18-14 placer mining claim has been located by Placer Assets L.L.C., whose current mailing address is 292 New River Cir., Henderson, Nevada 89052-2377.

BLM
Date
Stamp

The general course of this claim is East to West and is situated in Pinal County, Arizona.

This claim is 1,320 feet length and 660 feet in width. This claim runs from the location monument on which the location notice is posted (being the northeast corner of said claim), approximately 660 feet in a southerly direction to the south end line and 1,320 feet in a westerly direction to the west end line.

This claim is marked by four 2x2x4 foot monuments, one at each corner of the claim.

The location monument on which this notice is posted is situated within Section 18, Township 9 South, Range 11 East, Gila Salt River Base and Meridian, Arizona. This claim encompasses portions of the following legal subdivision(s) if located by legal subdivision or the following quarter section(s), W 1/2, S 1/4, N1/2, SE 1/4 Section 18, Township 9 South, Range 11 East, Gila Salt River Base and Meridian Arizona.

The locality of this claim with reference to some natural object or permanent monument and additional information (if any) concerning its locality is as follows: None

DATED AND POSTED on the ground this 20th day of October, 2013

Locator (s) /Owners

Placer Assets L.L.C.

By Ron Parker

Ron Parker/Agent for Owners

AR:0025197

ENTERED
NOV 12 2013
BY: pm

LOCATION NOTICE FOR PLACER MINING CLAIM

NOTICE IS HEREBY GIVEN that the PA18-15 placer mining claim has been located by Placer Assets L.L.C., whose current mailing address is 292 New River Cir., Henderson, Nevada 89052-2377.

BLM
Date
Stamp

The general course of this claim is East to West and is situated in Pinal County, Arizona.

This claim is 1,320 feet length and 660 feet in width. This claim runs from the location monument on which the location notice is posted (being the northeast corner of said claim), approximately 660 feet in a southerly direction to the south end line and 1,320 feet in a westerly direction to the west end line.

This claim is marked by four 2x2x4 foot monuments, one at each corner of the claim.

The location monument on which this notice is posted is situated within Section 18, Township 9 South, Range 11 East, Gila Salt River Base and Meridian, Arizona. This claim encompasses portions of the following legal subdivision(s) if located by legal subdivision or the following quarter section(s), W 1/2, N 1/4, S1/2, SE 1/4 Section 18, Township 9 South, Range 11 East, Gila Salt River Base and Meridian Arizona.

The locality of this claim with reference to some natural object or permanent monument and additional information (if any) concerning its locality is as follows: None

DATED AND POSTED on the ground this 20th day of October, 2013

Locator (s) /Owners

Placer Assets L.L.C.

By Ron Parker

Ron Parker/Agent for Owners

ENTERED
NOV 12 2013
BY: jm

AR0025198

LOCATION NOTICE FOR PLACER MINING CLAIM

NOTICE IS HEREBY GIVEN that the PA18-16 placer mining claim has been located by Placer Assets L.L.C., whose current mailing address is 292 New River Cir., Henderson, Nevada 89052-2377.

BLM
Date
Stamp

The general course of this claim is East to West and is situated in Pinal County, Arizona.

This claim is 1,320 feet length and 660 feet in width. This claim runs from the location monument on which the location notice is posted (being the northeast corner of said claim), approximately 660 feet in a southerly direction to the south end line and 1,320 feet in a westerly direction to the west end line.

This claim is marked by four 2x2x4 foot monuments, one at each corner of the claim.

The location monument on which this notice is posted is situated within Section 18, Township 9 South, Range 11 East, Gila Salt River Base and Meridian, Arizona. This claim encompasses portions of the following legal subdivision(s) if located by legal subdivision or the following quarter section(s), W 1/2, S 1/4, S1/2, SE 1/4 Section 18, Township 9 South, Range 11 East, Gila Salt River Base and Meridian Arizona.

The locality of this claim with reference to some natural object or permanent monument and additional information (if any) concerning its locality is as follows: None

DATED AND POSTED on the ground this 20th day of October, 2013

Locator (s) /Owners

Placer Assets L.L.C.

By Ron Parker

Ron Parker/Agent for Owners

ALIC 25199

ENTERED
NOV 12 2013
BY: jm

LOCATION NOTICE FOR PLACER MINING CLAIM

NOTICE IS HEREBY GIVEN that the PA18-17 placer mining claim has been located by Placer Assets L.L.C., whose current mailing address is 292 New River Cir., Henderson, Nevada 89052-2377.

BLM
Date
Stamp

The general course of this claim is East to West and is situated in Pinal County, Arizona.

This claim is 1,320 feet length and 660 feet in width. This claim runs from the location monument on which the location notice is posted (being the northeast corner of said claim), approximately 660 feet in a southerly direction to the south end line and 1,320 feet in a westerly direction to the west end line.

This claim is marked by four 2x2x4 foot monuments, one at each corner of the claim.

The location monument on which this notice is posted is situated within Section 18, Township 9 South, Range 11 East, Gila Salt River Base and Meridian, Arizona. This claim encompasses portions of the following legal subdivision(s) if located by legal subdivision or the following quarter section(s), E 1/2, N 1/4, N1/2, NW 1/4 Section 18, Township 9 South, Range 11 East, Gila Salt River Base and Meridian Arizona.

The locality of this claim with reference to some natural object or permanent monument and additional information (if any) concerning its locality is as follows: None

DATED AND POSTED on the ground this 20th day of October, 2013

Locator (s) /Owners

Placer Assets L.L.C.

By Ron Parker

Ron Parker/Agent for Owners

MINOR 25200

ENTERED
NOV 12 2013
BY: DM

LOCATION NOTICE FOR PLACER MINING CLAIM

NOTICE IS HEREBY GIVEN that the PA18-18 placer mining claim has been located by Placer Assets L.L.C., whose current mailing address is 292 New River Cir., Henderson, Nevada 89052-2377.

BLM
Date
Stamp

The general course of this claim is East to West and is situated in Pinal County, Arizona.

This claim is 1,320 feet length and 660 feet in width. This claim runs from the location monument on which the location notice is posted (being the northeast corner of said claim), approximately 660 feet in a southerly direction to the south end line and 1,320 feet in a westerly direction to the west end line.

This claim is marked by four 2x2x4 foot monuments, one at each corner of the claim.

The location monument on which this notice is posted is situated within Section 18, Township 9 South, Range 11 East, Gila Salt River Base and Meridian, Arizona. This claim encompasses portions of the following legal subdivision(s) if located by legal subdivision or the following quarter section(s), E 1/2, N 1/4, N1/2, SE 1/4 Section 18, Township 9 South, Range 11 East, Gila Salt River Base and Meridian Arizona. *deposited in the NW 1/4*

The locality of this claim with reference to some natural object or permanent monument and additional information (if any) concerning its locality is as follows: None

DATED AND POSTED on the ground this 20th day of October, 2013

Locator (s) /Owners

Placer Assets L.L.C.

By *Ron Parker*

Ron Parker/Agent for Owners

deposited in the NW 1/4

NOV 25 2013

SHOULD BE NW 1/4

ENTERED
NOV 12 2013
BY: *Rm*

LOCATION NOTICE FOR PLACER MINING CLAIM

NOTICE IS HEREBY GIVEN that the PA18-19 placer mining claim has been located by Placer Assets L.L.C., whose current mailing address is 292 New River Cir., Henderson, Nevada 89052-2377.

BLM
Date
Stamp

The general course of this claim is East to West and is situated in Pinal County, Arizona.

This claim is 1,320 feet length and 660 feet in width. This claim runs from the location monument on which the location notice is posted (being the northeast corner of said claim), approximately 660 feet in a southerly direction to the south end line and 1,320 feet in a westerly direction to the west end line.

This claim is marked by four 2x2x4 foot monuments, one at each corner of the claim.

The location monument on which this notice is posted is situated within Section 18, Township 9 South, Range 11 East, Gila Salt River Base and Meridian, Arizona. This claim encompasses portions of the following legal subdivision(s) if located by legal subdivision or the following quarter section(s), E 1/2, N 1/4, S1/2, NW 1/4 Section 18, Township 9 South, Range 11 East, Gila Salt River Base and Meridian Arizona.

The locality of this claim with reference to some natural object or permanent monument and additional information (if any) concerning its locality is as follows: None

DATED AND POSTED on the ground this 20th day of October, 2013

Locator (s) /Owners

Placer Assets L.L.C.

By Ron Parker

Ron Parker/Agent for Owners

110125202

ENTERED
NOV 12 2013
BY: jm

LOCATION NOTICE FOR PLACER MINING CLAIM

NOTICE IS HEREBY GIVEN that the PA18-20 placer mining claim has been located by Placer Assets L.L.C., whose current mailing address is 292 New River Cir., Henderson, Nevada 89052-2377.

BLM
Date
Stamp

The general course of this claim is East to West and is situated in Pinal County, Arizona.

This claim is 1,320 feet length and 660 feet in width. This claim runs from the location monument on which the location notice is posted (being the northeast corner of said claim), approximately 660 feet in a southerly direction to the south end line and 1,320 feet in a westerly direction to the west end line.

This claim is marked by four 2x2x4 foot monuments, one at each corner of the claim.

The location monument on which this notice is posted is situated within Section 18, Township 9 South, Range 11 East, Gila Salt River Base and Meridian, Arizona. This claim encompasses portions of the following legal subdivision(s) if located by legal subdivision or the following quarter section(s), E 1/2, S 1/4, S1/2, NW 1/4 Section 18, Township 9 South, Range 11 East, Gila Salt River Base and Meridian Arizona.

The locality of this claim with reference to some natural object or permanent monument and additional information (if any) concerning its locality is as follows: None

DATED AND POSTED on the ground this 20th day of October, 2013

Locator (s) /Owners

Placer Assets L.L.C.

By Ron Parker

Ron Parker/Agent for Owners

AR110125203

ENTERED
NOV 12 2013
BY: Rm

LOCATION NOTICE FOR PLACER MINING CLAIM

NOTICE IS HEREBY GIVEN that the PA18-21 placer mining claim has been located by Placer Assets L.L.C., whose current mailing address is 292 New River Cir., Henderson, Nevada 89052-2377.

BLM
Date
Stamp

The general course of this claim is East to West and is situated in Pinal County, Arizona.

This claim is 1,320 feet length and 660 feet in width. This claim runs from the location monument on which the location notice is posted (being the northeast corner of said claim), approximately 660 feet in a southerly direction to the south end line and 1,320 feet in a westerly direction to the west end line.

This claim is marked by four 2x2x4 foot monuments, one at each corner of the claim.

The location monument on which this notice is posted is situated within Section 18, Township 9 South, Range 11 East, Gila Salt River Base and Meridian, Arizona. This claim encompasses portions of the following legal subdivision(s) if located by legal subdivision or the following quarter section(s), E 1/2, N 1/4, N1/2, SW 1/4 Section 18, Township 9 South, Range 11 East, Gila Salt River Base and Meridian Arizona.

The locality of this claim with reference to some natural object or permanent monument and additional information (if any) concerning its locality is as follows: None

DATED AND POSTED on the ground this 20th day of October, 2013

Locator (s) /Owners

Placer Assets L.L.C.

By Ron Parker

Ron Parker/Agent for Owners

ATC 425204

ENTERED
NOV 12 2013
BY: [Signature]

LOCATION NOTICE FOR PLACER MINING CLAIM

NOTICE IS HEREBY GIVEN that the PA18-22 placer mining claim has been located by Placer Assets L.L.C., whose current mailing address is 292 New River Cir., Henderson, Nevada 89052-2377.

BLM
Date
Stamp

The general course of this claim is East to West and is situated in Pinal County, Arizona.

This claim is 1,320 feet length and 660 feet in width. This claim runs from the location monument on which the location notice is posted (being the northeast corner of said claim), approximately 660 feet in a southerly direction to the south end line and 1,320 feet in a westerly direction to the west end line.

This claim is marked by four 2x2x4 foot monuments, one at each corner of the claim.

The location monument on which this notice is posted is situated within Section 18, Township 9 South, Range 11 East, Gila Salt River Base and Meridian, Arizona. This claim encompasses portions of the following legal subdivision(s) if located by legal subdivision or the following quarter section(s), E 1/2, S 1/4, N1/2 SW 1/4 Section 18, Township 9 South, Range 11 East, Gila Salt River Base and Meridian Arizona.

The locality of this claim with reference to some natural object or permanent monument and additional information (if any) concerning its locality is as follows: None

DATED AND POSTED on the ground this 20th day of October, 2013

Locator (s) /Owners

Placer Assets L.L.C.

By Ron Parker

Ron Parker/Agent for Owners

ENTERED
NOV 12 2013
BY: JP

REC-25205

LOCATION NOTICE FOR PLACER MINING CLAIM

NOTICE IS HEREBY GIVEN that the PA18-23 placer mining claim has been located by Placer Assets L.L.C., whose current mailing address is 292 New River Cir., Henderson, Nevada 89052-2377.

BLM
Date
Stamp

The general course of this claim is East to West and is situated in Pinal County, Arizona.

This claim is 1,320 feet length and 660 feet in width. This claim runs from the location monument on which the location notice is posted (being the northeast corner of said claim), approximately 660 feet in a southerly direction to the south end line and 1,320 feet in a westerly direction to the west end line.

This claim is marked by four 2x2x4 foot monuments, one at each corner of the claim.

The location monument on which this notice is posted is situated within Section 18, Township 9 South, Range 11 East, Gila Salt River Base and Meridian, Arizona. This claim encompasses portions of the following legal subdivision(s) if located by legal subdivision or the following quarter section(s), E 1/2, N 1/4, S1/2, SW 1/4 Section 18, Township 9 South, Range 11 East, Gila Salt River Base and Meridian Arizona.

The locality of this claim with reference to some natural object or permanent monument and additional information (if any) concerning its locality is as follows: None

DATED AND POSTED on the ground this 20th day of October, 2013

Locator (s) /Owners

Placer Assets L.L.C.

By Ron Parker

Ron Parker/Agent for Owners

ATTACH 25206

ENTERED
NOV 12 2013
BY: RM

LOCATION NOTICE FOR PLACER MINING CLAIM

NOTICE IS HEREBY GIVEN that the PA18-24 placer mining claim has been located by Placer Assets L.L.C., whose current mailing address is 292 New River Cir., Henderson, Nevada 89052-2377.

BLM
Date
Stamp

The general course of this claim is East to West and is situated in Pinal County, Arizona.

This claim is 1,320 feet length and 660 feet in width. This claim runs from the location monument on which the location notice is posted (being the northeast corner of said claim), approximately 660 feet in a southerly direction to the south end line and 1,320 feet in a westerly direction to the west end line.

This claim is marked by four 2x2x4 foot monuments, one at each corner of the claim.

The location monument on which this notice is posted is situated within Section 18, Township 9 South, Range 11 East, Gila Salt River Base and Meridian, Arizona. This claim encompasses portions of the following legal subdivision(s) if located by legal subdivision or the following quarter section(s), E 1/2, S 1/4, S1/2, SW 1/4 Section 18, Township 9 South, Range 11 East, Gila Salt River Base and Meridian Arizona.

The locality of this claim with reference to some natural object or permanent monument and additional information (if any) concerning its locality is as follows: None

DATED AND POSTED on the ground this 20th day of October, 2013

Locator (s) /Owners

Placer Assets L.L.C.

By *Ron Parker*

Ron Parker/Agent for Owners

AR100425207

ENTERED
NOV 12 2013
BY: *Ma*

LOCATION NOTICE FOR PLACER MINING CLAIM

NOTICE IS HEREBY GIVEN that the PA18-25 placer mining claim has been located by Placer Assets L.L.C., whose current mailing address is 292 New River Cir., Henderson, Nevada 89052-2377.

BLM
Date
Stamp

The general course of this claim is East to West and is situated in Pinal County, Arizona.

This claim is 1,320 feet length and 660 feet in width. This claim runs from the location monument on which the location notice is posted (being the northeast corner of said claim), approximately 660 feet in a southerly direction to the south end line and 1,320 feet in a westerly direction to the west end line.

This claim is marked by four 2x2x4 foot monuments, one at each corner of the claim.

The location monument on which this notice is posted is situated within Section 18, Township 9 South, Range 11 East, Gila Salt River Base and Meridian, Arizona. This claim encompasses portions of the following legal subdivision(s) if located by legal subdivision or the following quarter section(s), W 1/2, N 1/4, N1/2, NW 1/4 Section 18, Township 9 South, Range 11 East, Gila Salt River Base and Meridian Arizona.

The locality of this claim with reference to some natural object or permanent monument and additional information (if any) concerning its locality is as follows: None

DATED AND POSTED on the ground this 20th day of October, 2013

Locator (s) /Owners

Placer Assets L.L.C.

By Ron Parker

Ron Parker/Agent for Owners

1100125208

ENTERED
NOV 12 2013
BY: pm

LOCATION NOTICE FOR PLACER MINING CLAIM

NOTICE IS HEREBY GIVEN that the PA18-26 placer mining claim has been located by Placer Assets L.L.C., whose current mailing address is 292 New River Cir., Henderson, Nevada 89052-2377.

BLM
Date
Stamp

The general course of this claim is East to West and is situated in Pinal County, Arizona.

This claim is 1,320 feet length and 660 feet in width. This claim runs from the location monument on which the location notice is posted (being the northeast corner of said claim), approximately 660 feet in a southerly direction to the south end line and 1,320 feet in a westerly direction to the west end line.

This claim is marked by four 2x2x4 foot monuments, one at each corner of the claim.

The location monument on which this notice is posted is situated within Section 18, Township 9 South, Range 11 East, Gila Salt River Base and Meridian, Arizona. This claim encompasses portions of the following legal subdivision(s) if located by legal subdivision or the following quarter section(s), W 1/2, S 1/4, N1/2, NW 1/4 Section 18, Township 9 South, Range 11 East, Gila Salt River Base and Meridian Arizona.

The locality of this claim with reference to some natural object or permanent monument and additional information (if any) concerning its locality is as follows: None

DATED AND POSTED on the ground this 20th day of October, 2013


Locator (s) /Owners

Placer Assets L.L.C.

By 

Ron Parker/Agent for Owners

AR0125209

ENTERED
NOV 12 2013
BY: 

LOCATION NOTICE FOR PLACER MINING CLAIM

NOTICE IS HEREBY GIVEN that the PA18-27 placer mining claim has been located by Placer Assets L.L.C., whose current mailing address is 292 New River Cir., Henderson, Nevada 89052-2377.

BLM
Date
Stamp

The general course of this claim is East to West and is situated in Pinal County, Arizona.

This claim is 1,320 feet length and 660 feet in width. This claim runs from the location monument on which the location notice is posted (being the northeast corner of said claim), approximately 660 feet in a southerly direction to the south end line and 1,320 feet in a westerly direction to the west end line.

This claim is marked by four 2x2x4 foot monuments, one at each corner of the claim.

The location monument on which this notice is posted is situated within Section 18, Township 9 South, Range 11 East, Gila Salt River Base and Meridian, Arizona. This claim encompasses portions of the following legal subdivision(s) if located by legal subdivision or the following quarter section(s), W 1/2, N 1/4, S1/2, NW 1/4 Section 18, Township 9 South, Range 11 East, Gila Salt River Base and Meridian Arizona.

The locality of this claim with reference to some natural object or permanent monument and additional information (if any) concerning its locality is as follows: None

DATED AND POSTED on the ground this 20th day of October, 2013

Locator (s) /Owners

Placer Assets L.L.C.

By Ron Parker

Ron Parker/Agent for Owners

AR10425210

ENTERED
NOV 12 2013
BY: pm

LOCATION NOTICE FOR PLACER MINING CLAIM

NOTICE IS HEREBY GIVEN that the PA18-28 placer mining claim has been located by Placer Assets L.L.C., whose current mailing address is 292 New River Cir., Henderson, Nevada 89052-2377.

BLM
Date
Stamp

The general course of this claim is East to West and is situated in Pinal County, Arizona.

This claim is 1,320 feet length and 660 feet in width. This claim runs from the location monument on which the location notice is posted (being the northeast corner of said claim), approximately 660 feet in a southerly direction to the south end line and 1,320 feet in a westerly direction to the west end line.

This claim is marked by four 2x2x4 foot monuments, one at each corner of the claim.

The location monument on which this notice is posted is situated within Section 18, Township 9 South, Range 11 East, Gila Salt River Base and Meridian, Arizona. This claim encompasses portions of the following legal subdivision(s) if located by legal subdivision or the following quarter section(s), W 1/2, S 1/4, S1/2, NW 1/4 Section 18, Township 9 South, Range 11 East, Gila Salt River Base and Meridian Arizona.

The locality of this claim with reference to some natural object or permanent monument and additional information (if any) concerning its locality is as follows: None

DATED AND POSTED on the ground this 20th day of October, 2013

Locator (s) /Owners

Placer Assets L.L.C.

By *Ron Parker*

Ron Parker/Agent for Owners

AMC025211

ENTERED
NOV 12 2013
BY: *jm*

LOCATION NOTICE FOR PLACER MINING CLAIM

NOTICE IS HEREBY GIVEN that the PA18-29 placer mining claim has been located by Placer Assets L.L.C., whose current mailing address is 292 New River Cir., Henderson, Nevada 89052-2377.

BLM
Date
Stamp

The general course of this claim is East to West and is situated in Pinal County, Arizona.

This claim is 1,320 feet length and 660 feet in width. This claim runs from the location monument on which the location notice is posted (being the northeast corner of said claim), approximately 660 feet in a southerly direction to the south end line and 1,320 feet in a westerly direction to the west end line.

This claim is marked by four 2x2x4 foot monuments, one at each corner of the claim.

The location monument on which this notice is posted is situated within Section 18, Township 9 South, Range 11 East, Gila Salt River Base and Meridian, Arizona. This claim encompasses portions of the following legal subdivision(s) if located by legal subdivision or the following quarter section(s), W 1/2, N 1/4, N1/2, SW 1/4 Section 18, Township 9 South, Range 11 East, Gila Salt River Base and Meridian Arizona.

The locality of this claim with reference to some natural object or permanent monument and additional information (if any) concerning its locality is as follows: None

DATED AND POSTED on the ground this 20th day of October, 2013

Locator (s) /Owners

Placer Assets L.L.C.

By Ron Parker

Ron Parker/Agent for Owners

ENTERED
NOV 12 2013
BY: PM

ARCH 25 212

LOCATION NOTICE FOR PLACER MINING CLAIM

NOTICE IS HEREBY GIVEN that the PA18-30 placer mining claim has been located by Placer Assets L.L.C., whose current mailing address is 292 New River Cir., Henderson, Nevada 89052-2377.

BLM
Date
Stamp

The general course of this claim is East to West and is situated in Pinal County, Arizona.

This claim is 1,320 feet length and 660 feet in width. This claim runs from the location monument on which the location notice is posted (being the northeast corner of said claim), approximately 660 feet in a southerly direction to the south end line and 1,320 feet in a westerly direction to the west end line.

This claim is marked by four 2x2x4 foot monuments, one at each corner of the claim.

The location monument on which this notice is posted is situated within Section 18, Township 9 South, Range 11 East, Gila Salt River Base and Meridian, Arizona. This claim encompasses portions of the following legal subdivision(s) if located by legal subdivision or the following quarter section(s), W 1/2, S 1/4, N1/2, SW 1/4 Section 18, Township 9 South, Range 11 East, Gila Salt River Base and Meridian Arizona.

The locality of this claim with reference to some natural object or permanent monument and additional information (if any) concerning its locality is as follows: None

DATED AND POSTED on the ground this 20th day of October, 2013

Locator (s) /Owners

Placer Assets L.L.C.

By Ron Parker

Ron Parker/Agent for Owners

ENTERED
NOV 12 2013
BY: pm

A20125213

LOCATION NOTICE FOR PLACER MINING CLAIM

NOTICE IS HEREBY GIVEN that the PA18-31 placer mining claim has been located by Placer Assets L.L.C., whose current mailing address is 292 New River Cir., Henderson, Nevada 89052-2377.

BLM
Date
Stamp

The general course of this claim is East to West and is situated in Pinal County, Arizona.

This claim is 1,320 feet length and 660 feet in width. This claim runs from the location monument on which the location notice is posted (being the northeast corner of said claim), approximately 660 feet in a southerly direction to the south end line and 1,320 feet in a westerly direction to the west end line.

This claim is marked by four 2x2x4 foot monuments, one at each corner of the claim.

The location monument on which this notice is posted is situated within Section 18, Township 9 South, Range 11 East, Gila Salt River Base and Meridian, Arizona. This claim encompasses portions of the following legal subdivision(s) if located by legal subdivision or the following quarter section(s), W 1/2, N 1/4, S1/2, SW 1/4 Section 18, Township 9 South, Range 11 East, Gila Salt River Base and Meridian Arizona.

The locality of this claim with reference to some natural object or permanent monument and additional information (if any) concerning its locality is as follows: None

DATED AND POSTED on the ground this 20th day of October, 2013

Locator (s) /Owners

Placer Assets L.L.C.

By Ron Parker

Ron Parker/Agent for Owners

AN0125214

ENTERED
NOV 12 2013
BY: RM

LOCATION NOTICE FOR PLACER MINING CLAIM

NOTICE IS HEREBY GIVEN that the PA18-32 placer mining claim has been located by Placer Assets L.L.C., whose current mailing address is 292 New River Cir., Henderson, Nevada 89052-2377.

BLM
Date
Stamp

The general course of this claim is East to West and is situated in Pinal County, Arizona.

This claim is 1,320 feet length and 660 feet in width. This claim runs from the location monument on which the location notice is posted (being the northeast corner of said claim), approximately 660 feet in a southerly direction to the south end line and 1,320 feet in a westerly direction to the west end line.

This claim is marked by four 2x2x4 foot monuments, one at each corner of the claim.

The location monument on which this notice is posted is situated within Section 18, Township 9 South, Range 11 East, Gila Salt River Base and Meridian, Arizona. This claim encompasses portions of the following legal subdivision(s) if located by legal subdivision or the following quarter section(s), W 1/2, S 1/4, S1/2, SW 1/4 Section 18, Township 9 South, Range 11 East, Gila Salt River Base and Meridian Arizona.

The locality of this claim with reference to some natural object or permanent monument and additional information (if any) concerning its locality is as follows: None


DATED AND POSTED on the ground this 20th day of October, 2013

Locator (s) /Owners

Placer Assets L.L.C.

By 

Ron Parker/Agent for Owners

ENTERED
NOV 12 2013
BY: 

AR0125215

LOCATION NOTICE FOR PLACER MINING CLAIM

NOTICE IS HEREBY GIVEN that the PA19-01 placer mining claim as been located by Placer Assets L.L.C., whose current mailing address is 292 New River Cir., Henderson, Nevada 89052-2377.

BLM
Date
Stamp

The general course of this claim is East to West and is situated in Pinal County, Arizona.

This claim is 1,320 feet length and 660 feet in width. This claim runs from the location monument on which the location notice is posted (being the northeast corner of said claim), approximately 660 feet in a southerly direction to the south end line and 1,320 feet in a westerly direction to the west end line.

This claim is marked by four 2x2x4 foot monuments, one at each corner of the claim.

The location monument on which this notice is posted is situated within Section 19, Township 9 South, Range 11 East, Gila Salt River Base and Meridian, Arizona. This claim encompasses portions of the following legal subdivision(s) if located by legal subdivision or the following quarter section(s), E 1/2, N 1/4, NE 1/4 Section 19, Township 9 South, Range 11 East, Gila Salt River Base and Meridian Arizona.

The locality of this claim with reference to some natural object or permanent monument and additional information (if any) concerning its locality is as follows: None

DATED AND POSTED on the ground this 19th day of October, 2013

Locator (s) /Owners

Placer Assets L.L.C.

By Ron Parker

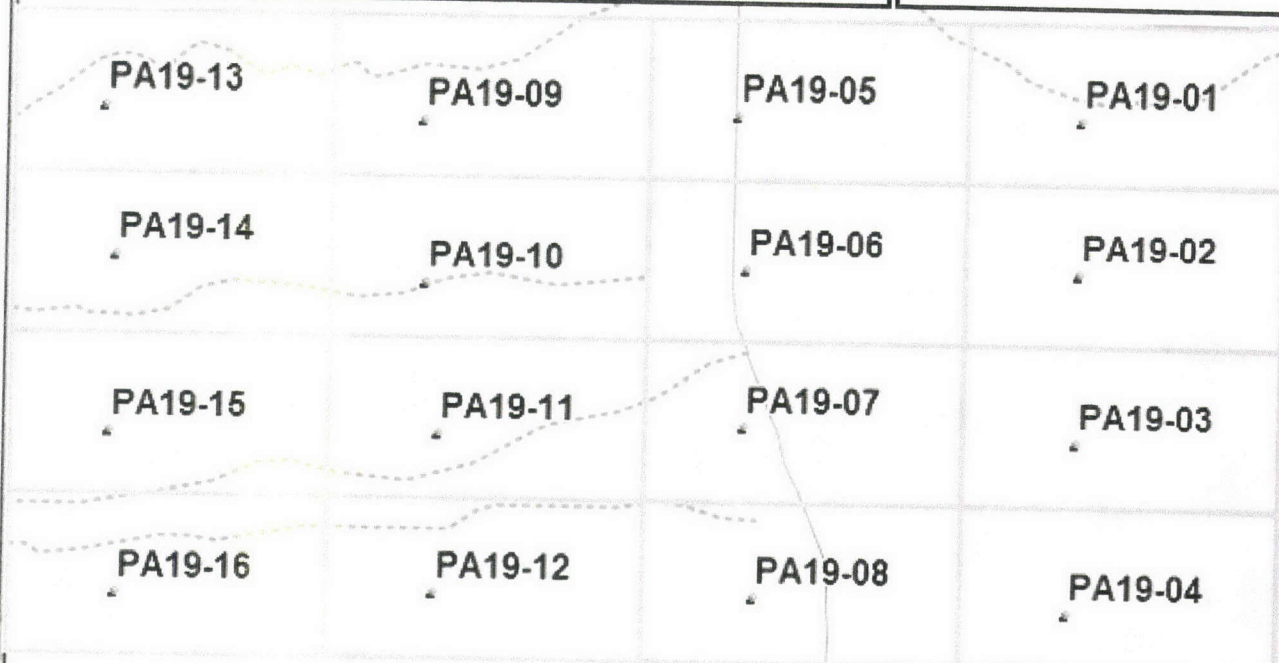
Ron Parker/Agent for Owners

AR0425215
NOV 12 2013
BY: [Signature]

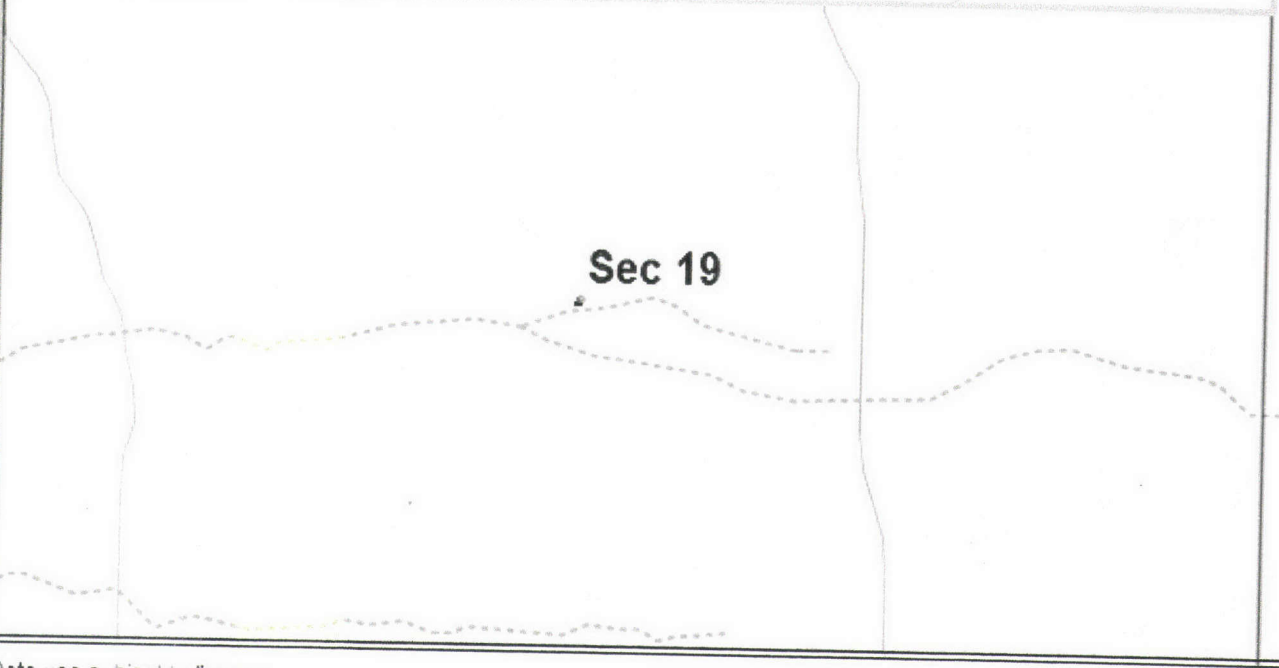
ENTERED
NOV 12 2013
BY: Rm

Township 9 South, Range 11 East

Pinal County, Arizona



Section 19, PA 19-01 to PA 19-16




Data use subject to license.

© DeLorme, XMap® 8.

www.delorme.com

9129809W



Date: 7-27-2013

LOCATION NOTICE FOR PLACER MINING CLAIM

NOTICE IS HEREBY GIVEN that the PA19-02 placer mining claim has been located by Placer Assets L.L.C., whose current mailing address is 292 New River Cir., Henderson, Nevada 89052-2377.

BLM
Date
Stamp

The general course of this claim is East to West and is situated in Pinal County, Arizona.

This claim is 1,320 feet length and 660 feet in width. This claim runs from the location monument on which the location notice is posted (being the northeast corner of said claim), approximately 660 feet in a southerly direction to the south end line and 1,320 feet in a westerly direction to the west end line.

This claim is marked by four 2x2x4 foot monuments, one at each corner of the claim.

The location monument on which this notice is posted is situated within Section 19, Township 9 South, Range 11 East, Gila Salt River Base and Meridian, Arizona. This claim encompasses portions of the following legal subdivision(s) if located by legal subdivision or the following quarter section(s), E 1/2, N 1/4, S1/2, NE 1/4 Section 19, Township 9 South, Range 11 East, Gila Salt River Base and Meridian Arizona.

The locality of this claim with reference to some natural object or permanent monument and additional information (if any) concerning its locality is as follows: None


DATED AND POSTED on the ground this 19th day of October, 2013

Locator (s) /Owners

Placer Assets L.L.C.

By 

Ron Parker/Agent for Owners

ENTERED
NOV 12 2013
BY: 

AR00005211

LOCATION NOTICE FOR PLACER MINING CLAIM

NOTICE IS HEREBY GIVEN that the PA19-03 placer mining claim has been located by Placer Assets L.L.C., whose current mailing address is 292 New River Cir., Henderson, Nevada 89052-2377.

BLM
Date
Stamp

The general course of this claim is East to West and is situated in Pinal County, Arizona.

This claim is 1,320 feet length and 660 feet in width. This claim runs from the location monument on which the location notice is posted (being the northeast corner of said claim), approximately 660 feet in a southerly direction to the south end line and 1,320 feet in a westerly direction to the west end line.

This claim is marked by four 2x2x4 foot monuments, one at each corner of the claim.

The location monument on which this notice is posted is situated within Section 19, Township 9 South, Range 11 East, Gila Salt River Base and Meridian, Arizona. This claim encompasses portions of the following legal subdivision(s) if located by legal subdivision or the following quarter section(s), E 1/2, N 1/4, S1/2, NE 1/4 Section 19, Township 9 South, Range 11 East, Gila Salt River Base and Meridian Arizona.

The locality of this claim with reference to some natural object or permanent monument and additional information (if any) concerning its locality is as follows: None

DATED AND POSTED on the ground this 19th day of October, 2013

Locator (s) /Owners

Placer Assets L.L.C.

By Ron Parker

Ron Parker/Agent for Owners

ENTERED
NOV 12 2013
BY: jm

PA19-03
2013-10-19
A110125218

LOCATION NOTICE FOR PLACER MINING CLAIM

NOTICE IS HEREBY GIVEN that the PA19-04 placer mining claim has been located by Placer Assets L.L.C., whose current mailing address is 292 New River Cir., Henderson, Nevada 89052-2377.

BLM
Date
Stamp

The general course of this claim is East to West and is situated in Pinal County, Arizona.

This claim is 1,320 feet length and 660 feet in width. This claim runs from the location monument on which the location notice is posted (being the northeast corner of said claim), approximately 660 feet in a southerly direction to the south end line and 1,320 feet in a westerly direction to the west end line.

This claim is marked by four 2x2x4 foot monuments, one at each corner of the claim.

The location monument on which this notice is posted is situated within Section 19, Township 9 South, Range 11 East, Gila Salt River Base and Meridian, Arizona. This claim encompasses portions of the following legal subdivision(s) if located by legal subdivision or the following quarter section(s), E 1/2, S 1/4, S1/2, NE 1/4 Section 19, Township 9 South, Range 11 East, Gila Salt River Base and Meridian Arizona.

The locality of this claim with reference to some natural object or permanent monument and additional information (if any) concerning its locality is as follows: None

DATED AND POSTED on the ground this 19th day of October, 2013

Locator (s) /Owners

Placer Assets L.L.C.

By Ron Parker

Ron Parker/Agent for Owners

1752377

ENTERED
NOV 12 2013
BY: pm

LOCATION NOTICE FOR PLACER MINING CLAIM

NOTICE IS HEREBY GIVEN that the PA19-05 placer mining claim has been located by Placer Assets L.L.C., whose current mailing address is 292 New River Cir., Henderson, Nevada 89052-2377.

BLM
Date
Stamp

The general course of this claim is East to West and is situated in Pinal County, Arizona.

This claim is 1,320 feet length and 660 feet in width. This claim runs from the location monument on which the location notice is posted (being the northeast corner of said claim), approximately 660 feet in a southerly direction to the south end line and 1,320 feet in a westerly direction to the west end line.

This claim is marked by four 2x2x4 foot monuments, one at each corner of the claim.

The location monument on which this notice is posted is situated within Section 19, Township 9 South, Range 11 East, Gila Salt River Base and Meridian, Arizona. This claim encompasses portions of the following legal subdivision(s) if located by legal subdivision or the following quarter section(s), W 1/2, N 1/4, N1/2, NE 1/4 Section 19, Township 9 South, Range 11 East, Gila Salt River Base and Meridian Arizona.

The locality of this claim with reference to some natural object or permanent monument and additional information (if any) concerning its locality is as follows: None

DATED AND POSTED on the ground this 19th day of October, 2013

Locator (s) /Owners

Placer Assets L.L.C.

By Ron Parker

Ron Parker/Agent for Owners

ENTERED
NOV 12 2013
BY: DM

MINES 5220

LOCATION NOTICE FOR PLACER MINING CLAIM

NOTICE IS HEREBY GIVEN that the PA19-06 placer mining claim has been located by Placer Assets L.L.C., whose current mailing address is 292 New River Cir., Henderson, Nevada 89052-2377.

BLM
Date
Stamp

The general course of this claim is East to West and is situated in Pinal County, Arizona.

This claim is 1,320 feet length and 660 feet in width. This claim runs from the location monument on which the location notice is posted (being the northeast corner of said claim), approximately 660 feet in a southerly direction to the south end line and 1,320 feet in a westerly direction to the west end line.

This claim is marked by four 2x2x4 foot monuments, one at each corner of the claim.

The location monument on which this notice is posted is situated within Section 19, Township 9 South, Range 11 East, Gila Salt River Base and Meridian, Arizona. This claim encompasses portions of the following legal subdivision(s) if located by legal subdivision or the following quarter section(s), W 1/2, S 1/4, N 1/2, N E 1/4 Section 19, Township 9 South, Range 11 East, Gila Salt River Base and Meridian Arizona.

The locality of this claim with reference to some natural object or permanent monument and additional information (if any) concerning its locality is as follows: None

DATED AND POSTED on the ground this 19th day of October, 2013

Locator (s) /Owners

Placer Assets L.L.C.

By Ron Parker

Ron Parker/Agent for Owners

AT0195221

ENTERED
NOV 12, 2013
BY: Min

LOCATION NOTICE FOR PLACER MINING CLAIM

NOTICE IS HEREBY GIVEN that the PA19-07 placer mining claim has been located by Placer Assets L.L.C., whose current mailing address is 292 New River Cir., Henderson, Nevada 89052-2377.

BLM
Date
Stamp

The general course of this claim is East to West and is situated in Pinal County, Arizona.

This claim is 1,320 feet length and 660 feet in width. This claim runs from the location monument on which the location notice is posted (being the northeast corner of said claim), approximately 660 feet in a southerly direction to the south end line and 1,320 feet in a westerly direction to the west end line.

This claim is marked by four 2x2x4 foot monuments, one at each corner of the claim.

The location monument on which this notice is posted is situated within Section 19, Township 9 South, Range 11 East, Gila Salt River Base and Meridian, Arizona. This claim encompasses portions of the following legal subdivision(s) if located by legal subdivision or the following quarter section(s), W 1/2, N 1/4, S1/2, N E 1/4 Section 19, Township 9 South, Range 11 East, Gila Salt River Base and Meridian Arizona.

The locality of this claim with reference to some natural object or permanent monument and additional information (if any) concerning its locality is as follows: None

DATED AND POSTED on the ground this 19th day of October, 2013

Locator (s) /Owners

Placer Assets L.L.C.

By Ron Parker

Ron Parker/Agent for Owners

AR0125222

ENTERED
NOV 12, 2013
BY: DM

LOCATION NOTICE FOR PLACER MINING CLAIM

NOTICE IS HEREBY GIVEN that the PA19-08 placer mining claim has been located by Placer Assets L.L.C., whose current mailing address is 292 New River Cir., Henderson, Nevada 89052-2377.

BLM
Date
Stamp

The general course of this claim is East to West and is situated in Pinal County, Arizona.

This claim is 1,320 feet length and 660 feet in width. This claim runs from the location monument on which the location notice is posted (being the northeast corner of said claim), approximately 660 feet in a southerly direction to the south end line and 1,320 feet in a westerly direction to the west end line.

This claim is marked by four 2x2x4 foot monuments, one at each corner of the claim.

The location monument on which this notice is posted is situated within Section 19, Township 9 South, Range 11 East, Gila Salt River Base and Meridian, Arizona. This claim encompasses portions of the following legal subdivision(s) if located by legal subdivision or the following quarter section(s), W 1/2, S 1/4, S1/2, N E 1/4 Section 19, Township 9 South, Range 11 East, Gila Salt River Base and Meridian Arizona.

The locality of this claim with reference to some natural object or permanent monument and additional information (if any) concerning its locality is as follows: None

DATED AND POSTED on the ground this 19th day of October, 2013

Locator (s) /Owners

Placer Assets L.L.C.

By Ron Parker

Ron Parker/Agent for Owners

AR00005223

ENTERED
NOV 12 2013
BY: pm

LOCATION NOTICE FOR PLACER MINING CLAIM

NOTICE IS HEREBY GIVEN that the PA19-09 placer mining claim has been located by Placer Assets L.L.C., whose current mailing address is 292 New River Cir., Henderson, Nevada 89052-2377.

BLM
Date
Stamp

The general course of this claim is East to West and is situated in Pinal County, Arizona.

This claim is 1,320 feet length and 660 feet in width. This claim runs from the location monument on which the location notice is posted (being the northeast corner of said claim), approximately 660 feet in a southerly direction to the south end line and 1,320 feet in a westerly direction to the west end line.

This claim is marked by four 2x2x4 foot monuments, one at each corner of the claim.

The location monument on which this notice is posted is situated within Section 19, Township 9 South, Range 11 East, Gila Salt River Base and Meridian, Arizona. This claim encompasses portions of the following legal subdivision(s) if located by legal subdivision or the following quarter section(s), E 1/2, N 1/4, N1/2, NW 1/4 Section 19, Township 9 South, Range 11 East, Gila Salt River Base and Meridian Arizona.

The locality of this claim with reference to some natural object or permanent monument and additional information (if any) concerning its locality is as follows: None

DATED AND POSTED on the ground this 19th day of October, 2013

Locator (s) /Owners

Placer Assets L.L.C.

By Ron Parker

Ron Parker/Agent for Owners

AM0925224

ENTERED
NOV 12 2013
BY: jm

LOCATION NOTICE FOR PLACER MINING CLAIM

NOTICE IS HEREBY GIVEN that the PA19-10 placer mining claim has been located by Placer Assets L.L.C., whose current mailing address is 292 New River Cir., Henderson, Nevada 89052-2377.

BLM
Date
Stamp

The general course of this claim is East to West and is situated in Pinal County, Arizona.

This claim is 1,320 feet length and 660 feet in width. This claim runs from the location monument on which the location notice is posted (being the northeast corner of said claim), approximately 660 feet in a southerly direction to the south end line and 1,320 feet in a westerly direction to the west end line.

This claim is marked by four 2x2x4 foot monuments, one at each corner of the claim.

The location monument on which this notice is posted is situated within Section 19, Township 9 South, Range 11 East, Gila Salt River Base and Meridian, Arizona. This claim encompasses portions of the following legal subdivision(s) if located by legal subdivision or the following quarter section(s), E 1/2, N 1/4, N1/2, SE 1/4 Section 19, Township 9 South, Range 11 East, Gila Salt River Base and Meridian Arizona.

The locality of this claim with reference to some natural object or permanent monument and additional information (if any) concerning its locality is as follows: None

DATED AND POSTED on the ground this 19th day of October, 2013

Locator (s) /Owners

Placer Assets L.L.C.

By Ron Parker

Ron Parker/Agent for Owners

AR10125225

ENTERED
NOV 12 2013
BY: jm

LOCATION NOTICE FOR PLACER MINING CLAIM

NOTICE IS HEREBY GIVEN that the PA19-11 placer mining claim has been located by Placer Assets L.L.C., whose current mailing address is 292 New River Cir., Henderson, Nevada 89052-2377.

BLM
Date
Stamp

The general course of this claim is East to West and is situated in Pinal County, Arizona.

This claim is 1,320 feet length and 660 feet in width. This claim runs from the location monument on which the location notice is posted (being the northeast corner of said claim), approximately 660 feet in a southerly direction to the south end line and 1,320 feet in a westerly direction to the west end line.

This claim is marked by four 2x2x4 foot monuments, one at each corner of the claim.

The location monument on which this notice is posted is situated within Section 19, Township 9 South, Range 11 East, Gila Salt River Base and Meridian, Arizona. This claim encompasses portions of the following legal subdivision(s) if located by legal subdivision or the following quarter section(s), E 1/2, N 1/4, S1/2, NW 1/4 Section 19, Township 9 South, Range 11 East, Gila Salt River Base and Meridian Arizona.

The locality of this claim with reference to some natural object or permanent monument and additional information (if any) concerning its locality is as follows: None

DATED AND POSTED on the ground this 19th day of October, 2013

Locator (s) /Owners

Placer Assets L.L.C.

By Ron Parker

Ron Parker/Agent for Owners

APC195226

ENTERED
NOV 12 2013
BY: jm

LOCATION NOTICE FOR PLACER MINING CLAIM

NOTICE IS HEREBY GIVEN that the PA19-12 placer mining claim has been located by Placer Assets L.L.C., whose current mailing address is 292 New River Cir., Henderson, Nevada 89052-2377.

BLM
Date
Stamp

The general course of this claim is East to West and is situated in Pinal County, Arizona.

This claim is 1,320 feet length and 660 feet in width. This claim runs from the location monument on which the location notice is posted (being the northeast corner of said claim), approximately 660 feet in a southerly direction to the south end line and 1,320 feet in a westerly direction to the west end line.

This claim is marked by four 2x2x4 foot monuments, one at each corner of the claim.

The location monument on which this notice is posted is situated within Section 19, Township 9 South, Range 11 East, Gila Salt River Base and Meridian, Arizona. This claim encompasses portions of the following legal subdivision(s) if located by legal subdivision or the following quarter section(s), E 1/2, S 1/4, S1/2, NW 1/4 Section 19, Township 9 South, Range 11 East, Gila Salt River Base and Meridian Arizona.

The locality of this claim with reference to some natural object or permanent monument and additional information (if any) concerning its locality is as follows: None

DATED AND POSTED on the ground this 19th day of October, 2013

Locator (s) /Owners

Placer Assets L.L.C.

By Ron Parker

Ron Parker/Agent for Owners

AR:0125227

ENTERED
NOV 12 2013
BY: pm

LOCATION NOTICE FOR PLACER MINING CLAIM

NOTICE IS HEREBY GIVEN that the PA19-13 placer mining claim has been located by Placer Assets L.L.C., whose current mailing address is 292 New River Cir., Henderson, Nevada 89052-2377.

BLM
Date
Stamp

The general course of this claim is East to West and is situated in Pinal County, Arizona.

This claim is 1,320 feet length and 660 feet in width. This claim runs from the location monument on which the location notice is posted (being the northeast corner of said claim), approximately 660 feet in a southerly direction to the south end line and 1,320 feet in a westerly direction to the west end line.

This claim is marked by four 2x2x4 foot monuments, one at each corner of the claim.

The location monument on which this notice is posted is situated within Section 19, Township 9 South, Range 11 East, Gila Salt River Base and Meridian, Arizona. This claim encompasses portions of the following legal subdivision(s) if located by legal subdivision or the following quarter section(s), W 1/2, N 1/4, N1/2, NW 1/4 Section 19, Township 9 South, Range 11 East, Gila Salt River Base and Meridian Arizona.

The locality of this claim with reference to some natural object or permanent monument and additional information (if any) concerning its locality is as follows: None

DATED AND POSTED on the ground this 19th day of October, 2013

Locator (s) /Owners

Placer Assets L.L.C.

By Ron Parker

Ron Parker/Agent for Owners

1106125220

ENTERED
NOV 12 2013
BY: pm

LOCATION NOTICE FOR PLACER MINING CLAIM

NOTICE IS HEREBY GIVEN that the PA19-14 placer mining claim has been located by Placer Assets L.L.C., whose current mailing address is 292 New River Cir., Henderson, Nevada 89052-2377.

BLM
Date
Stamp

The general course of this claim is East to West and is situated in Pinal County, Arizona.

This claim is 1,320 feet length and 660 feet in width. This claim runs from the location monument on which the location notice is posted (being the northeast corner of said claim), approximately 660 feet in a southerly direction to the south end line and 1,320 feet in a westerly direction to the west end line.

This claim is marked by four 2x2x4 foot monuments, one at each corner of the claim.

The location monument on which this notice is posted is situated within Section 19, Township 9 South, Range 11 East, Gila Salt River Base and Meridian, Arizona. This claim encompasses portions of the following legal subdivision(s) if located by legal subdivision or the following quarter section(s), W 1/2, S 1/4, N1/2, NW 1/4 Section 19, Township 9 South, Range 11 East, Gila Salt River Base and Meridian Arizona.

The locality of this claim with reference to some natural object or permanent monument and additional information (if any) concerning its locality is as follows: None

DATED AND POSTED on the ground this 19th day of October, 2013

Locator (s) /Owners

Placer Assets L.L.C.

By Ron Parker

Ron Parker/Agent for Owners

AP0125229

ENTERED
NOV 12 2013
BY: pm

LOCATION NOTICE FOR PLACER MINING CLAIM

NOTICE IS HEREBY GIVEN that the PA19-15 placer mining claim has been located by Placer Assets L.L.C., whose current mailing address is 292 New River Cir., Henderson, Nevada 89052-2377.

BLM
Date
Stamp

The general course of this claim is East to West and is situated in Pinal County, Arizona.

This claim is 1,320 feet length and 660 feet in width. This claim runs from the location monument on which the location notice is posted (being the northeast corner of said claim), approximately 660 feet in a southerly direction to the south end line and 1,320 feet in a westerly direction to the west end line.

This claim is marked by four 2x2x4 foot monuments, one at each corner of the claim.

The location monument on which this notice is posted is situated within Section 19, Township 9 South, Range 11 East, Gila Salt River Base and Meridian, Arizona. This claim encompasses portions of the following legal subdivision(s) if located by legal subdivision or the following quarter section(s), W 1/2, N 1/4, S1/2, NW 1/4 Section 19, Township 9 South, Range 11 East, Gila Salt River Base and Meridian Arizona.

The locality of this claim with reference to some natural object or permanent monument and additional information (if any) concerning its locality is as follows: None

DATED AND POSTED on the ground this 19th day of October, 2013

Locator (s) /Owners

Placer Assets L.L.C.

By Ron Parker

Ron Parker/Agent for Owners

AR0125230

ENTERED
NOV 12 2013
BY: M

LOCATION NOTICE FOR PLACER MINING CLAIM

NOTICE IS HEREBY GIVEN that the PA19-16 placer mining claim has been located by Placer Assets L.L.C., whose current mailing address is 292 New River Cir., Henderson, Nevada 89052-2377.

BLM
Date
Stamp

The general course of this claim is East to West and is situated in Pinal County, Arizona.

This claim is 1,320 feet length and 660 feet in width. This claim runs from the location monument on which the location notice is posted (being the northeast corner of said claim), approximately 660 feet in a southerly direction to the south end line and 1,320 feet in a westerly direction to the west end line.

This claim is marked by four 2x2x4 foot monuments, one at each corner of the claim.

The location monument on which this notice is posted is situated within Section 19, Township 9 South, Range 11 East, Gila Salt River Base and Meridian, Arizona. This claim encompasses portions of the following legal subdivision(s) if located by legal subdivision or the following quarter section(s), W 1/2, S 1/4, S1/2, NW 1/4 Section 19, Township 9 South, Range 11 East, Gila Salt River Base and Meridian Arizona.

The locality of this claim with reference to some natural object or permanent monument and additional information (if any) concerning its locality is as follows: None

DATED AND POSTED on the ground this 19th day of October, 2013

Locator (s) /Owners

Placer Assets L.L.C.

By Ron Parker

Ron Parker/Agent for Owners

ENTERED
NOV 12 2013
BY: Pm

AR0125231

DEPARTMENT OF INTERIOR
BUREAU OF LAND MANAGEMENT

Input Parameters for Geographic Report with Land

System Id = CR

Admin State = AZ

Geo State =

Casetype Begins With

Case Disp Txt = AUTHORIZED, CANCELLED, EXPIRED, PENDING, REJECTED, RELINQUISHED, VOID, WITHDRAWN

Mer Twp Rng = 14 0090S 0110E

Section = 006, 007, 018, 999

Mtrs =

Commodity =

Commodity Txt =

Pending Org =

Pend Org Decode =

Total Rows Returned: 6

RUN TIME: 08:37 AM

Adm State: AZ

UNITED STATES DEPARTMENT OF INTERIOR
BUREAU OF LAND MANAGEMENT
GEOGRAPHIC REPORT WITH LAND
Sorted by Serial Number

RUN DATE: 11/07/2013
Page 1 of 1

Serial Number: AZA 003670
Total Case Acres: 12.560

<u>Casetype</u>	<u>Case Disp</u>	14	0090S	0110E	<u>Sect</u>	<u>Sur Typ</u>	<u>Sur Num</u>	<u>Suff</u>	<u>Subdivision</u>	<u>Act Pend</u>
285002	AUTHORIZED				007	ALIQ			E2SW,NWSE,S2NE,NENE;	
						LOTS			4;	
					018	LOTS			1;	

Serial Number: AZPHX 0078163
Total Case Acres: 155.950

<u>Casetype</u>	<u>Case Disp</u>	14	0090S	0110E	<u>Sect</u>	<u>Sur Typ</u>	<u>Sur Num</u>	<u>Suff</u>	<u>Subdivision</u>	<u>Act Pend</u>
288100	AUTHORIZED				007	ALIQ			NE,E2SW,NWSE;	
						LOTS			4;	
					018	LOTS			1;	

Input Parameters for Geographic Report with Land

System Id = CR

Admin State = AZ

Geo State = AZ

Casetype Begins With

Case Disp Txt = AUTHORIZED, CANCELLED, EXPIRED, PENDING, REJECTED, RELINQUISHED, WITHDRAWN

Mer Twp Rng = 14 0090S 0110E

Section = 006, 007, 018, 019, 999

Mtrs =

Commodity =

Commodity Txt =

Pending Org =

Pend Org Decode =

Total Rows Returned: 6

RUN TIME: 04:42 PM

Adm State: AZ

UNITED STATES DEPARTMENT OF INTERIOR
BUREAU OF LAND MANAGEMENT
GEOGRAPHIC REPORT WITH LAND
Sorted by Meridian Township Range

RUN DATE: 07/17/2014
Page 1 of 1

Serial Number: AZA 003670

Total Case Acres: 12.560

<u>Casetype</u>	<u>Case Disp</u>	14	0090S	0110E	<u>Sect</u>	<u>Sur Typ</u>	<u>Sur Num</u>	<u>Suff</u>	<u>Subdivision</u>	<u>Act Pend</u>
285002	AUTHORIZED				007	ALIQ			E2SW,NWSE,S2NE,NENE;	
					018	LOTS			4;	
						LOTS			1;	

Serial Number: AZPHX 0078163

Total Case Acres: 155.950

<u>Casetype</u>	<u>Case Disp</u>	14	0090S	0110E	<u>Sect</u>	<u>Sur Typ</u>	<u>Sur Num</u>	<u>Suff</u>	<u>Subdivision</u>	<u>Act Pend</u>
288100	AUTHORIZED				007	ALIQ			NE,E2SW,NWSE;	
					018	LOTS			4;	
						LOTS			1;	

TOWNSHIP 09 SOUTH RANGE 11 EAST OF THE GILA & SALT RIVER MERIDIAN, ARIZONA

SECS	SUBDIVISION																Acres	Kind of Entry or Purpose	Serial Number or Order Number	Action Date	Remarks		
	NE 1/4				NW 1/4				SW 1/4				SE 1/4									Lots	Other Description
	NE	NW	SW	SE	NE	NW	SW	SE	NE	NW	SW	SE	NE	NW	SW	SE							
	For orders affecting disposal or use of unidentified lands withdrawn for classification, minerals, water, and/or other public purposes, and Indian treaties, refer to Index to Miscellaneous Documents																						
																	ALL SECS 2, 16, 32, 36;	STATE GRANT	ACT OF CONGRESS	6/20/1910	TITLE TO STATE TO FIX ON APPROVAL OF SURVEY; SUBJECT TO PRIOR RIGHTS;		
23															X	X							
25	X	X			X	X																	
26	X																280.00	SRHE	PHX-055867	10/10/1923	REL 11/27/1928;		
13			X	X			X	X	X	X	X	X											
24					X	X	X	X									480.00	SRHE	PHX-055866	1/23/1924	PART REL; REL 3/13/1929;		
																	ALL SECS 2, 16, 32, 36;	STATE GRANT	ACT OF CONGRESS	1/25/1927	EXTENDS ACT OF 6/20/1910 TO MINERAL LANDS; SUBJECT TO PRIOR RIGHTS;		
19											X		X	X		4							
29					X	X	X	X															
30	X	X	X	X	X			X									1, 2	SRHE	PHX-067266	12/28/1929	PART REL; CANC 5/13/1938;		
29								X	X	X	X												
30								X	X	X	X	X	X	X	X								
31	X	X			X	X											642.13	SRHE	PHX-067275	1/20/1930	REL 8/29/1930;		
33																	ALL;	640.00	SRHE	PHX-069400	12/31/1930	REL 4/20/1936;	
28																	ALL;	640.00	SRHE	PHX-069433	1/6/1931	REL 5/19/1932;	
20																	ALL;	640.00	SRHE	PHX-069528	1/23/1931	REL 3/24/1932;	
27	X	X	X	X				X	X	X	X	X	X	X	X								
29												X	X	X	X		640.00	SRHE	PHX-069465	1/24/1931	CANC 6/17/1937;		
27					X	X	X	X															
29	X	X	X	X	X	X	X	X	X	X	X	X	X	X	X		640.00	SRHE	PHX-069464	1/24/1931	CANC 6/17/1937;		
34		X	X		X	X	X	X	X	X	X	X	X	X	X		12S 12E;	560.00	SRHE	PHX-069898	3/20/1931	CANC 6/17/1937;	
35	X	X			X			X									12S 12E;	160.00	SRHE	PHX-069947	3/28/1931	REL 2/9/1937;	
31																	ALL;	644.12	SRHE	PHX-069895	4/7/1931	CANC 4/22/1937;	
21					X	X	X	X	X	X	X	X	X				12S 12E;	320.00	SRHE	PHX-070150	4/22/1931	PART CANC; REL 4/7/1934;	
15	X	X	X	X	X	X	X	X	X	X	X	X	X	X	X		12S 13E;	600.00	SRHE	PHX-070282	5/14/1931	CANC 3/4/1937;	
30								X		X	X	X	X	X		3, 4	321.23	ASRHE	PHX-069534	7/16/1931	REL 9/7/1937;		
26	X	X	X	X				X	X	X	X	X	X	X	X								
34	X			X																			

TOWNSHIP 09 SOUTH RANGE 11 EAST OF THE GILA & SALT RIVER MERIDIAN, ARIZONA

SECs	SUBDIVISION																Acres	Kind of Entry or Purpose	Serial Number or Order Number	Action Date	Remarks		
	NE 1/4				NW 1/4				SW 1/4				SE 1/4									Lots	Other Description
	NE	NW	SW	SE	NE	NW	SW	SE	NE	NW	SW	SE	NE	NW	SW	SE							
For orders affecting disposal or use of unidentified lands withdrawn for classification, minerals, water, and/or other public purposes, and Indian treaties, refer to Index to Miscellaneous Documents																							
35					X	X												640.00SRHE	PHX-070531	7/22/1931	CANC 3/3/1937;		
23																	ALL;	640.00SRHE	PHX-070580	8/10/1931	CANC 3/4/1937;		
18																	ALL;	634.60SRHE	PHX-071162	1/21/1932	CANC 3/4/1938;		
19																	ALL;	637.20SRHE	PHX-071177	1/22/1932	REL 9/3/1932;		
20																	ALL;	640.00SRHE	PHX-071516	4/5/1932	CANC 3/3/1938;		
21												X			X	X	12S 13E;	120.00PATENT / SRHE	1073168	11/14/1934	PX WD'S TO US: 4/30/1957;		
22	X	X	X	X	X	X	X	X	X	X	X	X	X	X	X	X		600.00PATENT / SRHE	1073879	1/9/1935	12S 13E;		
35			X	X					X	X	X	X	X	X	X	X	12S 12E;	400.00PATENT / SRHE	1093076	10/21/1937	PX WD'S TO US: 4/30/1957;		
4																							
5																							
7																							
8																							
18																	M&B; SUBDIV UNDEF;		RAW PIPELINE	PHX-078163	11/10/1937	PERPETUAL; OTHER TPS: 5S 15E, 6S 13E, 6S 14E, 6S 15E, 7S 12E, 7S 13E, 8S 11E, 8S 12E; PROOF OF CONSTRUCTION 7/17/1953;	
3																	ALL;	639.32					
4																	ALL;	640.24					
9																	ALL;	640.00					
10																	ALL;	640.00					
11																	ALL;	640.00					
12																	ALL;	640.00					
13																	ALL;	640.00					
14																	ALL;	640.00PATENT / SX	1112877	1/19/1942	5S 14E;		
15															X			40.00PATENT / SX	1115334	11/18/1942	9S 12E;		
15	X	X	X	X	X	X	X	X	X	X	X	X	X	X	X	X		600.00PATENT / SX	1115800	12/28/1942	7S 18E;		
21												X			X	X							
35			X	X					X	X	X	X	X	X	X	X			WD TO US / PX	AR-010797	4/30/1957	NOT OPEN TO MINERAL ENTRY; SUBJ TO MINERAL LEASING ACT; OPEN TO ENTRY 8/28/1981;	
22					X													40.00PATENT / PS	1185292	8/6/1958			
																	ALL;	1.36IL BASE	298	11/9/1962	9N 30E;		
4			X	X					X	X	X	X	X	X	X	X	1-4						

TOWNSHIP 09 SOUTH RANGE 11 EAST OF THE GILA & SALT RIVER MERIDIAN, ARIZONA

SECS	SUBDIVISION																Acres	Kind of Entry or Purpose	Serial Number or Order Number	Action Date	Remarks		
	NE 1/4				NW 1/4				SW 1/4				SE 1/4									Lots	Other Description
	NE	NW	SW	SE	NE	NW	SW	SE	NE	NW	SW	SE	NE	NW	SW	SE							
For orders affecting disposal or use of unidentified lands withdrawn for classification, minerals, water, and/or other public purposes, and Indian treaties, refer to Index to Miscellaneous Documents																							
5			X	X			X	X	X	X	X	X	X	X	X	X	1-4						
21																		ALL;					
23					X	X	X	X	X	X	X	X						2241.32 LEASE / OG	AR-034638	3/23/1965	EFF 4/1/1965; TERM 4/1/1966; SUBJ TO APLN 4/18/1966;		
23	X	X	X	X									X	X	X	X							
24																		ALL;					
25	X	X	X	X	X	X	X	X															
26																		ALL;					
27																		2560.00 LEASE / OG	AR-034639	3/23/1965	EFF 4/1/1965; TERM 4/1/1966; SUBJ TO APLN 4/18/1966;		
1			X	X		X	X	X	X	X	X	X	X	X	X	X	1-4						
3			X	X		X	X	X	X	X	X	X	X	X	X	X	1-4	1278.28 LEASE / OG	AR-034647	3/23/1965	EFF 4/1/1965; TERM 4/1/1966; SUBJ TO APLN 4/18/1966;		
11																		ALL;					
12																		ALL;					
13																		1920.00 LEASE / OG	AR-034648	3/23/1965	EFF 4/1/1965; TERM 4/1/1966; SUBJ TO APLN 4/18/1966;		
10																		ALL;					
14																		ALL;					
15																		1920.00 LEASE / OG	AR-034649	3/23/1965	EFF 4/1/1965; TERM 4/1/1966; SUBJ TO APLN 4/18/1966;		
17																		640.00 LEASE / OG	AR-034662	3/24/1965	EFF 4/1/1965; TERM 4/1/1966; SUBJ TO APLN 4/18/1966;		
6									X				X	X	X	X	6,7						
7	X	X	X	X	X	X			X	X			X	X	X	X	1-4						
8																		ALL;					
22																		2214.15 LEASE / OG	AR-034637	4/7/1965	EFF 5/1/1965; TERM 5/2/1966; SUBJ TO APLN 5/16/1966;		
9																		ALL;					
28																		ALL; 9S 12E;	1280.00 LEASE / OG	AR-034646	4/9/1965	EFF 5/1/1965; TERM 5/2/1966; SUBJ TO APLN 5/16/1966;	
1			X	X		X	X	X	X	X	X	X	X	X	X	X	1-4						
5			X	X		X	X	X	X	X	X	X	X	X	X	X	1-4						
6			X	X			X	X			X						1-7						
7	X	X	X	X	X	X					X	X	X	X	X	X	1-4						
8																		ALL;					
17																		ALL;					
18	X	X	X	X	X	X					X	X	X	X	X	X	1-4						

TOWNSHIP 09 SOUTH RANGE 11 EAST OF THE GILA & SALT RIVER MERIDIAN, ARIZONA

SECS	SUBDIVISION																Acres	Kind of Entry or Purpose	Serial Number or Order Number	Action Date	Remarks		
	NE 1/4				NW 1/4				SW 1/4				SE 1/4									Lots	Other Description
	NE	NW	SW	SE	NE	NW	SW	SE	NE	NW	SW	SE	NE	NW	SW	SE							
For orders affecting disposal or use of unidentified lands withdrawn for classification, minerals, water, and/or other public purposes, and Indian treaties, refer to Index to Miscellaneous Documents																							
19	X	X	X	X	X			X	X			X	X	X	X	X	1-4						
20																		ALL;					
21																		ALL;					
23																		ALL;					
24																		ALL;					
25																		ALL;					
26																		ALL;					
27																		ALL;					
28																		ALL;					
29																		ALL;					
30	X	X	X	X	X			X	X			X	X	X	X	X	1-4						
31	X	X	X	X	X			X	X			X	X	X	X	X	1-4						
33																		ALL;					
34																		ALL;					
35																		ALL; 9S 6E;	O PROPOSED CL FOR MULTIPLE USE MANAGEMENT	A-2152	6/13/1968	SEGREGATES THE PUBLIC LANDS FROM APPROPRIATION UNDER AGRICULTURAL LAND LAWS, PS; PUB IN FR 6/20/1968; O MOD 6/25/1968; O CL 12/13/1968; PUB IN FR 12/19/1968; CL TERM 10/7/1981;	
6			X	X				X	X			X	X	X	X	X	1-7	9S 6E;	O MOD PROPOSED CL FOR MULTIPLE USE MANAGEMENT, O 6/13/1968	A-2152	6/25/1968	SEGREGATES THE PUBLIC LANDS FROM APPROPRIATION UNDER AGRICULTURAL LAND LAWS, PS; PUB INFR 7/3/1968; O CL 12/13/1968; PUB IN FR 12/19/1968; SEG TO TERM 12/19/1970; CL TERM 10/7/1981;	
5			X	X				X	X	X	X	X	X	X			1						
7	X		X	X				X		X		X					4						
8					X	X																	
18																	1	8S 11E;	R/W ELECTRIC TRANSMISSION LINE	A-3670	9/11/1969	TO TERM 9/10/2019;	
33																		SESESE;					
34																		S2S2S2;					
35																		S2S2S2; 10S 11E;	R/W ELECTRIC TRANSMISSION LINE	A-4528	5/5/1970	TO TERM 5/4/2020;	
3																		ALL;					
4																		ALL;					
5																		ALL;					
9																		ALL;	2560.00 LEASE / OG	A-7293	9/21/1972	EFF 10/1/1972; TERM 10/1/1979; OG SIM JAN 1980;	

TOWNSHIP 09 SOUTH RANGE 11 EAST OF THE GILA & SALT RIVER MERIDIAN, ARIZONA

SECS	SUBDIVISION																Acres	Kind of Entry or Purpose	Serial Number or Order Number	Action Date	Remarks		
	NE 1/4				NW 1/4				SW 1/4				SE 1/4									Lots	Other Description
	NE	NW	SW	SE	NE	NW	SW	SE	NE	NW	SW	SE	NE	NW	SW	SE							
For orders affecting disposal or use of unidentified lands withdrawn for classification, minerals, water, and/or other public purposes, and Indian treaties, refer to Index to Miscellaneous Documents																							
33																	SESESE;						
34																	S2S2S2;						
35																	S2S2S2; 15N 16E;		R/W TRANSMISSION LINE	A-8778	12/22/1975	TO TERM 12/21/2025;	
33																	SESESE;						
34																	S2S2S2;						
35																	S2S2S2;		SLUP	A-9153	12/23/1975	EXPIRED 12/22/1977; OTHER TPS: 8S 14E, 10S 11E;	
1			X	X			X	X	X	X	X	X	X	X	X	X	1-4	8S 11E;	LEASE / OG	A-10900	7/24/1978	EFF 8/1/1978; TERM 8/1/1986; OG SIM DEC 1986; CASE CLOSED 2/1/1987;	
10																	ALL;						
11																	ALL;						
13																	ALL;						
15																	ALL;	2560.00	LEASE / OG	A-10901	7/24/1978	EFF 8/1/1978; TERM 8/1/1986; OG SIM DEC 1986; CASE CLOSED 2/1/1987;	
33																	ALL; 10S 11E;	640.00	LEASE / OG	A-10917	7/25/1978	EFF 8/1/1978; TERM 8/1/1986; OG SIM DEC 1986; CASE CLOSED 2/1/1987;	
23																	ALL;						
25																	ALL;						
27																	ALL;						
34																	ALL;	2560.00	LEASE / OG	A-10918	7/25/1978	EFF 8/1/1978; TERM 8/1/1986; OG SIM DEC 1986; CASE CLOSED 2/1/1987;	
6			X	X				X	X			X	X	X	X	X	1-7						
7	X	X	X	X	X			X	X			X	X	X	X	X	1-4						
8																	ALL;						
17																	ALL;	2521.25	LEASE / OG	A-10919	7/25/1978	EFF 8/1/1978; TERM 8/1/1986; OG SIM DEC 1986; CASE CLOSED 2/1/1987;	
19	X	X	X	X	X			X	X			X	X	X	X	X	1-4						
21	X	X	X	X	X	X	X	X	X	X	X		X	X									
29																	ALL;						
31	X	X	X	X	X			X	X			X	X	X	X	X	1-4	2441.32	LEASE / OG	A-10920	7/25/1978	EFF 8/1/1978; TERM 8/1/1986; OG SIM DEC 1986; CASE CLOSED 2/1/1987;	
18	X	X	X	X	X			X	X			X	X	X	X	X	1-4						
20																	ALL;						
28																	ALL;						
30	X	X	X	X	X			X	X			X	X	X	X	X	1-4	2556.08	LEASE / OG	A-11115	10/31/1978	EFF 11/1/1978; TERM 11/1/1982; OG SIM JAN 1983;	
12																	ALL;						
14																	ALL;						

TOWNSHIP 09 SOUTH RANGE 11 EAST OF THE GILA & SALT RIVER MERIDIAN, ARIZONA

SECs	SUBDIVISION																Acres	Kind of Entry or Purpose	Serial Number or Order Number	Action Date	Remarks		
	NE 1/4				NW 1/4				SW 1/4				SE 1/4									Lots	Other Description
	NE	NW	SW	SE	NE	NW	SW	SE	NE	NW	SW	SE	NE	NW	SW	SE							
For orders affecting disposal or use of unidentified lands withdrawn for classification, minerals, water, and/or other public purposes, and Indian treaties, refer to Index to Miscellaneous Documents																							
22																	ALL;						
26																	2560.00	LEASE / OG	A-11116	10/31/1978	EFF 11/1/1978; TERM 11/1/1982; OG SIM JAN 1983;		
24																	640.00	LEASE / OG	A-12210	11/27/1979	EFF 12/1/1979; TERM 12/1/1982; OG SIM;		
21													X			X	X						
35																	760.00	LEASE / OG	A-12633	1/28/1980	EFF 2/1/1980; TERM 2/1/1985; OG SIM JUN 1985; CASE CLOSED 9/1/1985;		
3			X	X			X	X	X	X	X	X	X	X	X	X	1-4						
4			X	X			X	X	X	X	X	X	X	X	X	X	1-4						
5			X	X			X	X	X	X	X	X	X	X	X	X	1-4						
9																	2560.64	LEASE / OG	A-13933	7/12/1980	EFF 8/1/1980; TERM 8/1/1984; OG SIM FEB 1985; CASE CLOSED 5/1/1985;		
21													X			X	X						
35			X	X				X	X	X	X	X	X	X	X	X		O OPENING TO ENTRY	AR-010797	8/28/1981			
23																	M&B;						
24																	M&B;						
26																	M&B;						
27																	M&B;						
28																	M&B;						
29																	M&B;						
30																	M&B;	R/W ROAD	A-21398	11/22/1985	PERPETUAL; RS 2477;		
1								X	X	X	X	X	X	X	X	X		NORA / SX	A-20346-M	5/14/1986	SEGREGATES THE LANDS FROM THE PUBLIC LAND LAWS AND THE MINING LAWS BUT NOT THE MINERAL LEASING LAWS OR GEOTHERMAL STEAM ACT; SEG TO TERM 5/14/1988;		
27																	W2W2SWNW, W2W2SW;						
28																	E2E2SENE, E2E2SE;						
33																	E2E2E2;						
34																	W2W2W2;	R/W ROAD	A-21928	5/30/1986	PERPETUAL; REL AND CASE CLOSED 8/1/1991;		
1								X	X	X	X	X	X	X	X	X	LD TP: 30N 2W;	NORA / SX	A-22796	5/25/1987	SEGREGATES THE LANDS FROM APPROPRIATION UNDER THE PUBLIC LAND LAWS, INCLUDING THE MINING LAWS, BUT NOT THE MINERAL LEASING LAWS;		
1								X	X	X	X	X	X	X	X	X	LD TP: 4S 10E;	NORA / SX	A-22698	5/26/1987	SEGREGATES THE LANDS FROM APPROPRIATION UNDER THE PUBLIC LAND LAWS, INCLUDING THE MINING LAWS, BUT NOT THE MINERAL LEASING LAWS OR GEOTHERMAL STEAM ACT; SEG TO TERM 5/24/1989;		
1								X	X	X	X	X	X	X	X	X	LD TP: 4S 10E;	PATENT / SX	02-87-0043	8/31/1987	(A-22698);		

TOWNSHIP 09 SOUTH RANGE 11 EAST OF THE GILA & SALT RIVER MERIDIAN, ARIZONA

SECS	SUBDIVISION																Acres	Kind of Entry or Purpose	Serial Number or Order Number	Action Date	Remarks		
	NE 1/4				NW 1/4				SW 1/4				SE 1/4									Lots	Other Description
	NE	NW	SW	SE	NE	NW	SW	SE	NE	NW	SW	SE	NE	NW	SW	SE							
For orders affecting disposal or use of unidentified lands withdrawn for classification, minerals, water, and/or other public purposes, and Indian treaties, refer to Index to Miscellaneous Documents																							
1			X	X			X	X									1-4						
5			X	X			X	X	X	X	X	X	X	X	X	X	1-4						
6			X	X					X	X	X	X	X	X		X	1-7						
7	X	X	X	X	X				X	X			X	X	X	X	1-4						
8																		ALL;					
17																		ALL;					
18	X	X	X	X	X				X	X			X	X	X	X	1-4						
19	X	X	X	X	X				X	X			X	X	X	X	1-4						
20																		ALL;					
21																		ALL;					
23																		ALL;					
24																		ALL;					
25																		ALL;					
26																		ALL;					
27																		ALL;					
28																		ALL;					
29																		ALL;					
30	X	X	X	X	X				X	X			X	X	X	X	1-4						
31	X	X	X	X	X				X	X			X	X	X	X	1-4						
33																		ALL;					
34																		ALL;					
35																		ALL;	NORA / PX	A-23149	1/7/1988	SEGREGATES THE LANDS FROM APPROPRIATION UNDER THE PUBLIC LAND LAWS, INCLUDING THE MINING LAWS, BUT NOT THE MINERAL LEASING LAWS; SEG TO TERM 1/6/1990; LD TP: 2N 6W;	
27																		W2W2W2W2;					
28																		E2E2E2E2;					
33																		E2E2E2E2;					
34																		W2W2W2W2;	R/W ROAD	AZA-22906	9/9/1991	PERPETUAL; LD TP: 9S 11E;	
1																		ALL;					
5																		ALL;					

TOWNSHIP 09 SOUTH RANGE 11 EAST OF THE GILA & SALT RIVER MERIDIAN, ARIZONA

SECS	SUBDIVISION																Acres	Kind of Entry or Purpose	Serial Number or Order Number	Action Date	Remarks			
	NE 1/4				NW 1/4				SW 1/4				SE 1/4									Lots	Other Description	
	NE	NW	SW	SE	NE	NW	SW	SE	NE	NW	SW	SE	NE	NW	SW	SE								
	For orders affecting disposal or use of unidentified lands withdrawn for classification, minerals, water, and/or other public purposes, and Indian treaties, refer to Index to Miscellaneous Documents																							
6																		ALL;						
7																		ALL;						
8																		ALL;						
17																		ALL;						
18																		ALL;						
19																		ALL;						
20																		ALL;						
21																		ALL;						
23																		ALL;						
24																		ALL;						
25																		ALL;						
26																		ALL;						
27																		ALL;						
28																		ALL;						
29																		ALL;						
30																		ALL;						
31																		ALL;						
33																		ALL;						
34																		ALL;						
35																		ALL;	NORA / PX	AZA-26169	9/13/1991	SEGREGATES THE LANDS FROM APPROPRIATION UNDER THE PUBLIC LAND LAWS, INCLUDING THE MINING LAWS, EXCEPT EXCHANGE PURSUANT TO SECTION 206 OF FLPMA OF 1976; SEG TO TERM 9/12/1990 LD TP: 8S 11E;		
1			X	X			X	X									1-4							
5			X	X			X	X	X	X	X	X	X	X	X	X	1-4							
6			X	X			X	X			X	X	X	X	X		1-7							
7	X	X	X	X	X			X	X			X	X	X	X	X	1-4							
8																		ALL;						
17																		ALL;						
18	X	X	X	X	X			X	X			X	X	X	X	X	1-4							
19	X	X	X	X	X			X	X			X	X	X	X	X	1-4							

TOWNSHIP 09 SOUTH RANGE 11 EAST OF THE GILA & SALT RIVER MERIDIAN, ARIZONA

SECS	SUBDIVISION																Acres	Kind of Entry or Purpose	Serial Number or Order Number	Action Date	Remarks		
	NE 1/4				NW 1/4				SW 1/4				SE 1/4									Lots	Other Description
	NE	NW	SW	SE	NE	NW	SW	SE	NE	NW	SW	SE	NE	NW	SW	SE							
For orders affecting disposal or use of unidentified lands withdrawn for classification, minerals, water, and/or other public purposes, and Indian treaties, refer to Index to Miscellaneous Documents																							
20																	ALL;						
21																	ALL;						
23																	ALL;						
24																	ALL;						
25																	ALL;						
26																	ALL;						
27																	ALL;						
28																	ALL;						
29																	ALL;						
30	X	X	X	X	X			X	X			X	X	X	X	X	1-4						
31	X	X	X	X	X			X	X			X	X	X	X	X	1-4						
33																	ALL;						
34																	ALL;						
35																	ALL;	NORA / PX	AZA-27942	7/19/1993	SEGREGATES THE LANDS FROM APPROPRIATION UNDER THE PUBLIC LAND LAWS AND THE MINING LAWS, EXCEPT EXCHANGE PURSUANT TO SECTION 206 OF FLPMA OF 1976; SEG TO TERM 7/18/1995; LD TP: 8S 11E;		
1			X	X			X	X									1-4						
5			X	X			X	X	X	X	X	X	X	X	X	X	1-4						
6			X	X			X	X				X	X	X	X	X	1-7						
7	X	X	X	X	X			X	X			X	X	X	X	X	1-4						
8																	ALL;						
17																	ALL;						
18	X	X	X	X	X			X	X			X	X	X	X	X	1-4						
19	X	X	X	X	X			X	X			X	X	X	X	X	1-4						
20																	ALL;						
21																	ALL;						
23																	ALL;						
24																	ALL;						
25																	ALL;						
26																	ALL;						

TOWNSHIP 09 SOUTH RANGE 11 EAST OF THE GILA & SALT RIVER MERIDIAN, ARIZONA

SECS	SUBDIVISION																Acres	Kind of Entry or Purpose	Serial Number or Order Number	Action Date	Remarks		
	NE 1/4				NW 1/4				SW 1/4				SE 1/4									Lots	Other Description
	NE	NW	SW	SE	NE	NW	SW	SE	NE	NW	SW	SE	NE	NW	SW	SE							
For orders affecting disposal or use of unidentified lands withdrawn for classification, minerals, water, and/or other public purposes, and Indian treaties, refer to Index to Miscellaneous Documents																							
27																		ALL;					
28																		ALL;					
29																		ALL;					
30	X	X	X	X	X				X	X			X	X	X	X	X	14					
31	X	X	X	X	X				X	X			X	X	X	X	X	14					
33																		ALL;					
34																		ALL;					
35																		ALL;	APLN / PX	AZA-29169	6/27/1995	SEGREGATES THE LANDS FROM THE PUBLIC LAND LAWS, MINING LAWS AND MINERAL LEASING LAWS; SEG TO TERM 6/26/2000; LD TP: 8S 11E;	

